Route Log and Progress Chart

DRAFT

Please Note: Errors and Omissions May Exist.
Contact the VTrans Mapping Section with questions or concerns.

DISTRICT	TOWN	ROUTE
2	WESTON	VT-100

VERMONT 100

Base Map

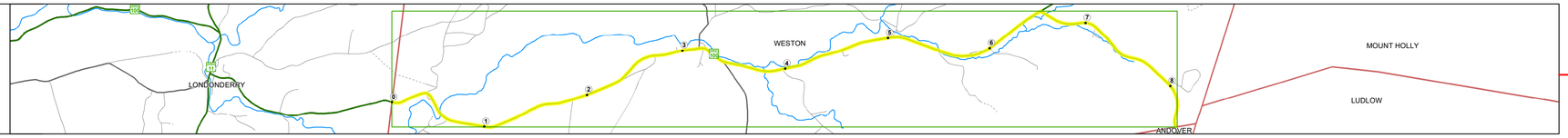

1 in = 0.6 miles

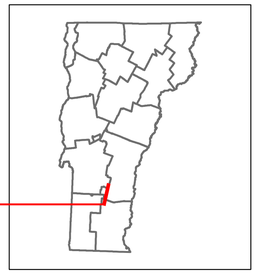

Stick Diagram

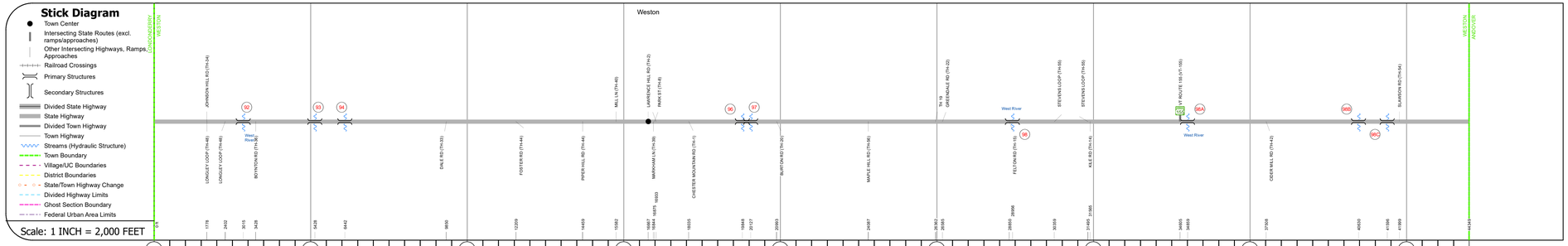

Road Widths

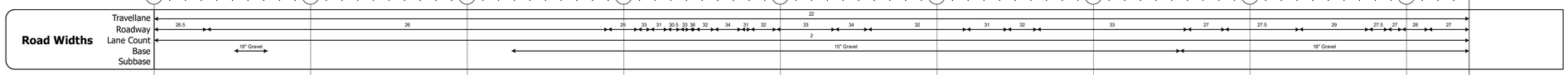

Curves

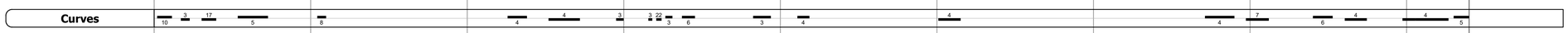

Grades

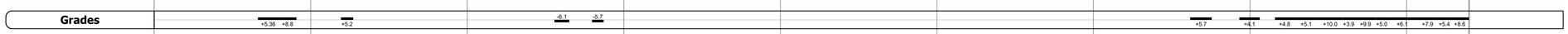

Guardrails

Rumblestrips

Historic Projects

Maintenance Garage

District 2 - HWY Maintenance Londonderry Garage

Speed Zone

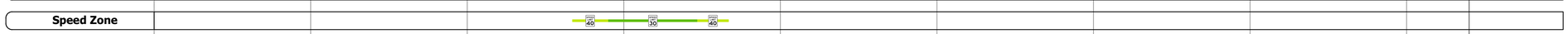

Functional Class

4

National Highway System

Limited Access Highway

Customer Service Level

Regional Corridor

Traffic Counters

AADT Counts

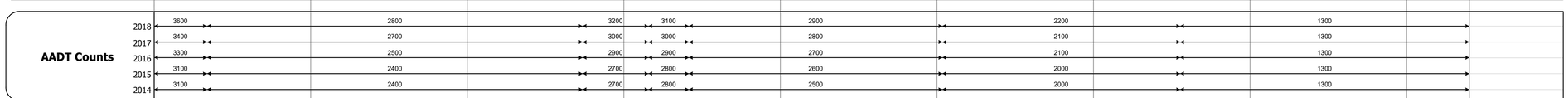

Crash Locations

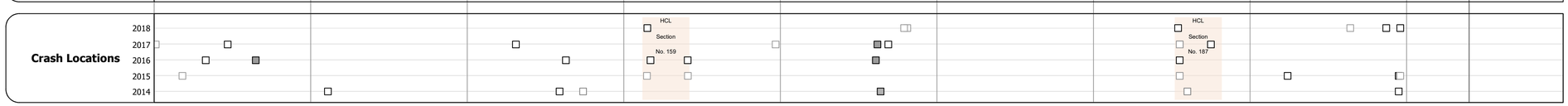

STRUCTURE DESCRIPTIONS

Bridge 92:
Stringer/multi-beam or girder - 1975
Structure No. 300013009214212
Length: 113'
Width: 33.5'
Facility Carried: VT 00100 ML
Structure Type: WELDED GIRDER
Features Intersected: WEST RIVER
Surface: Bituminous
Maintenance/Ownership: State

Culvert 93:
Culvert - 1940
Structure No. 300013009314211
Length: 17'
Under Clearance: 7.0'
Facility Carried: VT100
Structure Type: RC BOX
Features Intersected: BROOK
Maintenance: State

Culvert 94:
Culvert - 1953
Structure No. 300013009414211
Length: 7'
Under Clearance: 6.0'
Facility Carried: VT100
Structure Type: SEGMENTAL RC PIPE
Features Intersected: CATTLE PASS
Maintenance: State

Culvert 96:
Culvert - 1959
Structure No. 300013009614211
Length: 7'
Under Clearance: 5.0'
Facility Carried: VT100
Structure Type: CGMPPA
Features Intersected: BROOK
Maintenance: State

Culvert 97:
Culvert - 1959
Structure No. 300013009714211
Length: 8'
Under Clearance: 6.0'
Facility Carried: VT100
Structure Type: CGMPPA
Features Intersected: BROOK
Maintenance: State

Bridge 98:
Tee Beam - 2016
Structure No. 300013009814212
Length: 63'
Width: 32.0'
Facility Carried: VT 00100 ML
Structure Type: NEXT "D" BEAMS
Features Intersected: WEST RIVER
Maintenance/Ownership: State

Culvert 98A:
Culvert - 1967
Structure No. 300013098A14212
Length: 20'
Facility Carried: VT 00100 ML
Structure Type: MULTI PLATE ARCH
Features Intersected: WEST RIVER
Maintenance/Ownership: State

Culvert 98B:
Culvert - 1967
Structure No. 300013098B14211
Length: 8'
Under Clearance: 6.0'
Facility Carried: VT100
Structure Type: RC BOX
Features Intersected: BROOK
Maintenance: State

Culvert 98C:
Culvert - 1960
Structure No. 300013098C14211
Length: 8'
Under Clearance: 5.0'
Facility Carried: VT100
Structure Type: CGMPPA ALUM SLEEVED
Features Intersected: BROOK
Maintenance: State

Historic Projects

Unknown, Retreatment, Resurface, Bituminous Mix, Bituminous Seal, Bituminous Concrete, Bituminous Macadam, Cold Plane and Bituminous Concrete, Concrete, Gravel, Surface Treated, Gravel, Plant Mix, Reclaimed Base and Bituminous Concrete

Indicated plans available - http://vtransmap01.aot.state.vt.us/rp/dpr/Diwebstore/

Functional Class

1 - Interstate System, 2 - Other Freeways and Expressways, 3 - Principal Arterial, 4 - Minor Arterial, 5 - Major Collector, 6 - Minor Collector

Speed Zones

SPEED 25, SPEED 30, SPEED 35, SPEED 40, SPEED 45, SPEED 50, SPEED 55, SPEED 60, SPEED 65

Curves

(degrees) Left, Right

Grades

(percent) grade up, grade down

Road Widths

(ft)

Traffic Counters

Continuous (CTC), Weigh-In-Motion (WIM), Short-Term, Scheduled, Short-Term, Unscheduled (counter ID)

AADT

(count)

Crash Locations

Fatal, Injury, Property Damage Only, Unknown Crash Type

High Crash Locations (HCL's)

Sections (& Intersections)

HCL No.
1 - 100 (1 - 10)
101 - 200 (11 - 20)
201 - 300 (21 - 30)
301 - 400 (31 - 40)
401 - 800 (41 - 113)

Mileage by Functional Class By Sheet

013-2	4 - Minor Arterial	8.399

Page Total Mileage: 8.399 mi

Mileage by Town By Sheet

WESTON - V100-1421	8.399 of 8.399

Page Total Mileage: 8.399 mi

DISTRICT	TOWN	Date: 12/02/19	ROUTE
2	WESTON	1 of 1 TWN mileage: 0.0 to 8.399	VT-100 ETE mileage: 58.281 to 66.68

For More Information Contact - Vermont Agency of Transportation, Policy, Planning and Intermodal Development Division - Mapping Section, 1 National Life Drive, Montpelier, VT 05633-5001 Telephone: 802-828-2600.