

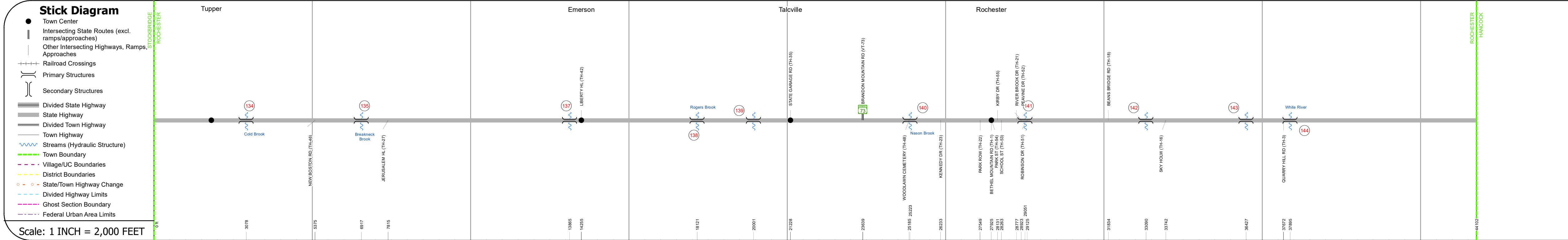
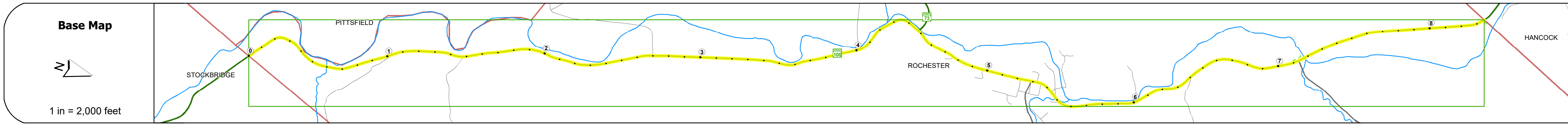
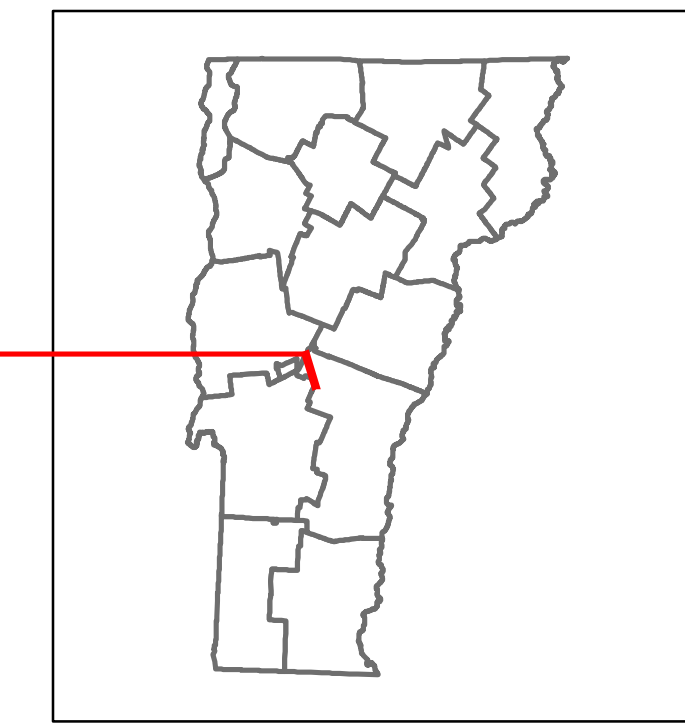


# Route Log and Progress Chart

**DRAFT**

Please Note: Errors and Omissions May Exist.  
Contact the VTrans Mapping Section with questions or concerns.

DISTRICT	TOWN	ROUTE
4	ROCHESTER	VT-100



Section	0	1	2	3	4	5	6	7	8	
<b>Road Widths</b>	Travellane, Roadway, Lane Count, Base, Subbase									
<b>Curves</b>	Curve data for each section									
<b>Grades</b>	Grade data for each section									
<b>Guardrails</b>	Guardrail data for each section									
<b>Rumblestrips</b>	Rumblestrip data for each section									
<b>Historic Projects</b>	Timeline of historic projects from 1935 to 2008									
<b>Maintenance Garage</b>	District 4 - HWY Maintenance Rochester Garage									
<b>Speed Zone</b>	Speed zone markings (e.g., 50, 60)									
<b>Functional Class</b>	Functional class (4 - Minor Arterial)									
<b>National Highway System</b>	National Highway System status									
<b>Limited Access Highway</b>	Limited Access Highway status									
<b>Customer Service Level</b>	Customer Service Level (Regional Corridor)									
<b>Traffic Counters</b>	Traffic counter locations									
<b>AADT Counts</b>	Annual Average Daily Traffic (AADT) counts from 2014 to 2018									
<b>Crash Locations</b>	Crash locations from 2014 to 2018									

## STRUCTURE DESCRIPTIONS

- Culvert 134:** Culvert - 1978, Structure No. 300013013414151, Length: 9', Under Clearance: 6.0', Facility Carried: VT100, Structure Type: CGMPPA, Features Intersected: BROOK, Maintenance: State
- Culvert 135:** Culvert - 1927, Structure No. 300013013514151, Length: 12', Under Clearance: 12.0', Facility Carried: VT100, Structure Type: CGMPP, Features Intersected: BREAKNECK BROOK, Maintenance: State
- Culvert 137:** Culvert - 1940, Structure No. 300013013714151, Length: 6', Under Clearance: 6.0', Facility Carried: VT100, Structure Type: CGMPP, Features Intersected: CATTLE PASS, Maintenance: State
- Bridge 138:** Stringer/multi-beam or girder - 1940, Structure No. 300013013814151, Length: 12', Width: 27.0', Under Clearance: 5.0', Facility Carried: VT100, Structure Type: CONC ENCASED STEEL, Features Intersected: ROGERS BROOK, Surface: Bituminous, Maintenance: State
- Culvert 139:** Culvert - 1940, Structure No. 300013013914151, Length: 6', Under Clearance: 6.0', Facility Carried: VT100, Structure Type: CGMPP, Features Intersected: CATTLE PASS, Maintenance: State
- Bridge 140:** Frame - 1937, Structure No. 300013014014151, Length: 22', Width: 30.0', Under Clearance: 3.5', Facility Carried: VT100, Structure Type: CONCRETE SLAB, Features Intersected: NASON BROOK, Surface: Bituminous, Maintenance: State
- Bridge 141:** Slab - 1965, Structure No. 200013014114152, Length: 30', Width: 37.6', Facility Carried: VT 00100 ML, Structure Type: CONCRETE SLAB, Features Intersected: BROOK, Surface: Bituminous, Maintenance/Ownership: State
- Culvert 142:** Culvert - 1981, Structure No. 300013014214151, Length: 7', Under Clearance: 7.0', Facility Carried: VT100, Structure Type: CGMPP, Features Intersected: BROOK, Maintenance: State
- Culvert 143:** Culvert - 1941, Structure No. 300013014314151, Length: 6', Under Clearance: 6.0', Facility Carried: VT100, Structure Type: ACCGMPP, Features Intersected: BROOK, Maintenance: State
- Bridge 144:** Stringer/multi-beam or girder - 1983, Structure No. 200013014414152, Length: 103', Width: 38.6', Facility Carried: VT 00100 ML, Structure Type: WELDED GIRDER, Features Intersected: WHITE RIVER, Surface: Bituminous, Maintenance/Ownership: State

<b>Historic Projects</b> Legend for surface treatments and materials.	<b>Functional Class</b> Legend for road types (Interstate, Principal Arterial, etc.).	<b>Curves</b> Legend for curve directions (Left, Right, etc.).	<b>Grades</b> Legend for grade types (Continuous, WIM, etc.).	<b>Traffic Counters</b> Legend for counter types and AADT ranges.	<b>Crash Locations</b> Legend for crash types (Fatal, Injury, etc.).	<b>Mileage by Functional Class By Sheet</b> 013-4 4 - Minor Arterial 8.353	<b>Mileage by Town By Sheet</b> ROCHESTER - V100-1415 8.353 of 8.353	<b>DISTRICT</b> 4	<b>TOWN</b> ROCHESTER	<b>Date:</b> 12/02/19	<b>ROUTE</b> VT-100 ETE mileage: 100.006 to 108.359
<b>Speed Zones</b> Legend for speed limit zones (25, 30, 35, 40, 45, 50, 55, 60, 65).						<b>Page Total Mileage: 8.353 mi</b>		<b>Page Total Mileage: 8.353 mi</b>		<b>1 of 1</b> TWN mileage: 0.0 to 8.353	

For More Information Contact - Vermont Agency of Transportation, Policy, Planning and Intermodal Development Division - Mapping Section, 1 National Life Drive, Montpelier, VT 05633-5001 Telephone: 802-828-2600.