

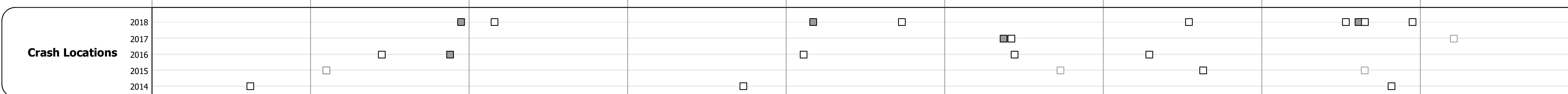
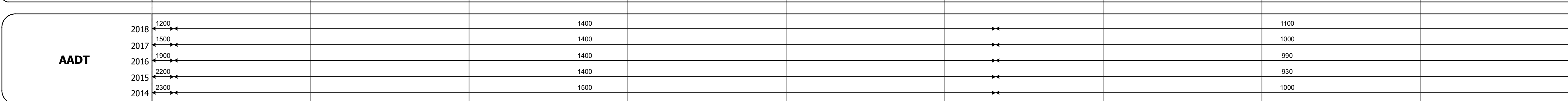
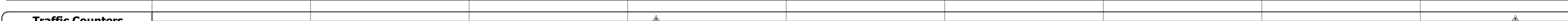


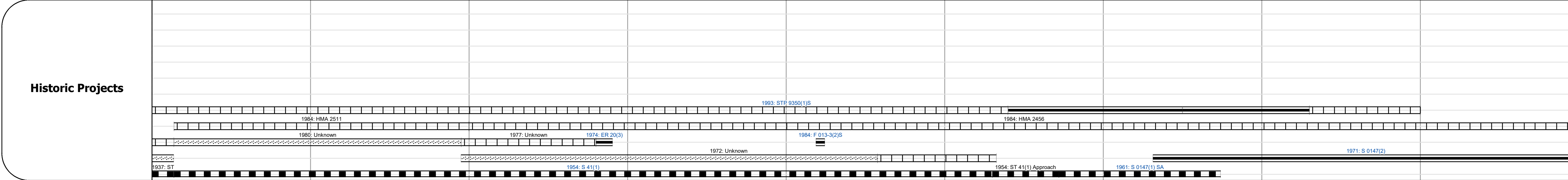

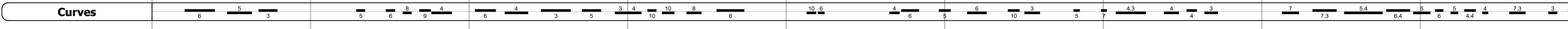
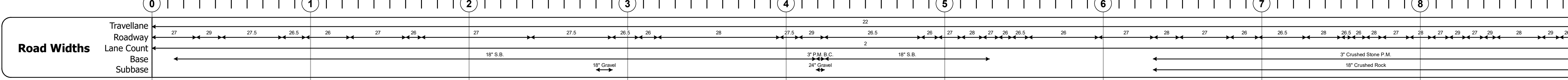
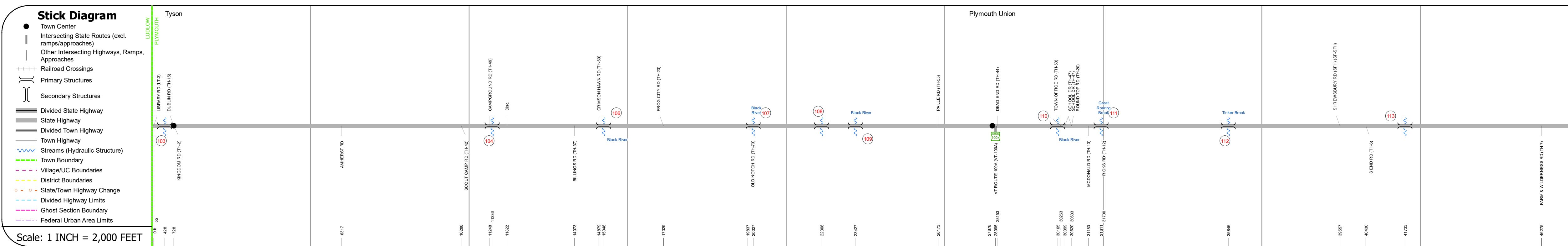
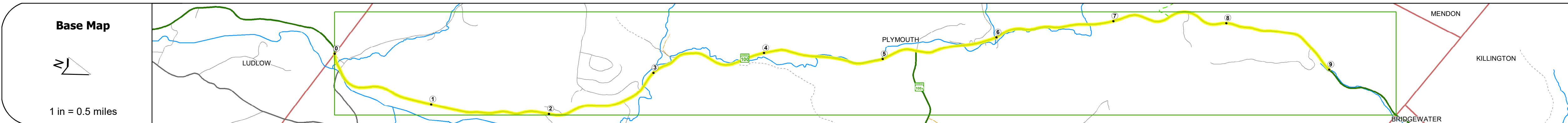
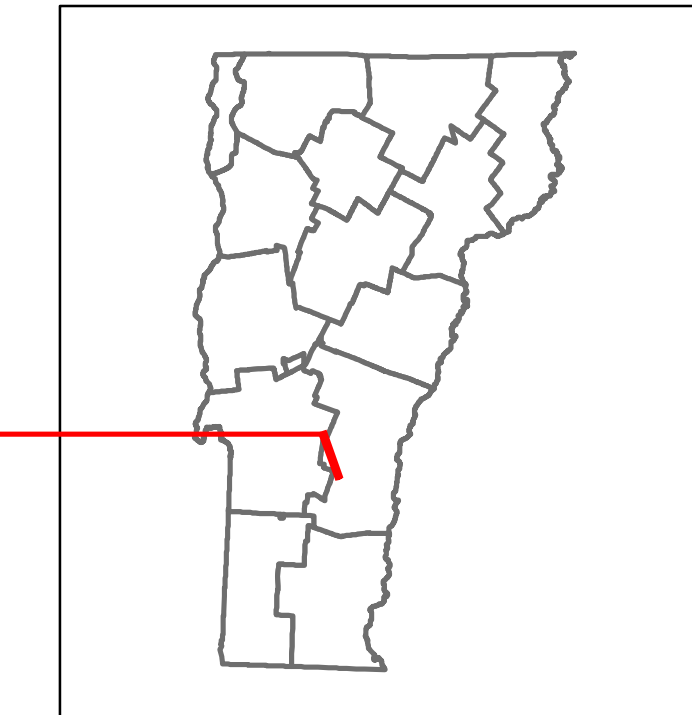


Route Log and Progress Chart

DRAFT

Please Note: Errors and Omissions May Exist.
Contact the VTrans Mapping Section with questions or concerns.

DISTRICT	TOWN	ROUTE
3	PLYMOUTH	VT-100



STRUCTURE DESCRIPTIONS

Bridge 103:
Tee Beam - 1936
Structure No. 200013010314122
Length: 43'
Width: 31.0'
Facility Carried: VT 00100 ML
Structure Type: CONCRETE T-BEAM
Features Intersected: PATCH BROOK
Surface: Bituminous
Maintenance/Ownership: State

Culvert 104:
Culvert - 1954
Structure No. 300013010414121
Length: 7'
Under Clearance: 6.0'
Facility Carried: VT100
Structure Type: RC PIPE
Features Intersected: BROOK
Maintenance: State

Bridge 106:
Slab - 1974
Structure No. 200013010614122
Length: 43'
Width: 35.0'
Facility Carried: VT 00100 ML
Structure Type: PRESTRESS CONC SLAB
Features Intersected: BLACK RIVER
Surface: Bituminous
Maintenance/Ownership: State

Bridge 107:
Stringer/multi-beam or girder - 1954
Structure No. 200013010714122
Length: 89'
Width: 35.5'
Facility Carried: VT 00100 ML
Structure Type: ROLLED BEAM
Features Intersected: BLACK RIVER
Surface: Bituminous
Maintenance/Ownership: State

Bridge 108:
Slab - 1983
Structure No. 200013010814122
Length: 28'
Width: 34.0'
Facility Carried: VT 00100 ML
Structure Type: CONCRETE SLAB
Features Intersected: BROOK
Surface: Bituminous
Maintenance/Ownership: State

Bridge 109:
Tee Beam - 1948
Structure No. 200013010914122
Length: 34'
Width: 26.0'
Facility Carried: VT 00100 ML
Structure Type: CONCRETE T-BEAM
Features Intersected: BLACK RIVER
Surface: Bituminous
Maintenance/Ownership: State

Bridge 110:
Stringer/multi-beam or girder - 1961
Structure No. 200013011014122
Length: 84'
Width: 30.4'
Facility Carried: VT 00100 ML
Structure Type: ROLLED BEAM
Features Intersected: BLACK RIVER
Surface: Bituminous
Maintenance/Ownership: State

Bridge 111:
Slab - 1961
Structure No. 200013011114122
Length: 30'
Width: 30.0'
Facility Carried: VT 00100 ML
Structure Type: CONCRETE SLAB
Features Intersected: BLACK RIVER
Surface: Bituminous
Maintenance/Ownership: State

Culvert 112:
Culvert - 1971
Structure No. 300013011214121
Length: 11'
Under Clearance: 7.0'
Facility Carried: VT100
Structure Type: CGMPPA
Features Intersected: BROOK
Maintenance: State

Culvert 113:
Culvert - 1971
Structure No. 300013011314121
Length: 8'
Under Clearance: 6.0'
Facility Carried: VT100
Structure Type: CGMPPA
Features Intersected: BROOK
Maintenance: State

Historic Projects <ul style="list-style-type: none"> Unknown Bituminous Concrete Retreatment Resurface Bituminous Mix Skinny Mix Bituminous Seal 	Functional Class <ul style="list-style-type: none"> 1 - Interstate System 2 - Other Freeways and Expressways 3 - Principal Arterial 4 - Minor Arterial 5 - Major Collector 6 - Minor Collector 	Curves <ul style="list-style-type: none"> Left Right 	Grades <ul style="list-style-type: none"> Special grade up grade down 	Traffic Counters <ul style="list-style-type: none"> Continuous (CTC) Weight-In-Motion (WIM) Short-Term, Scheduled Short-Term, Unscheduled 	Crash Locations <ul style="list-style-type: none"> Fatal Injury Property Damage Only Unknown Crash Type 	Mileage by Functional Class By Sheet 013-3 4 - Minor Arterial 9.000	Mileage by Town By Sheet PLYMOUTH - v100-1412 9.0 of 9.726	DISTRICT 3	TOWN PLYMOUTH	Date: 12/22/19	ROUTE VT-100 ETE mileage: 75.358 to 84.358
Speed Zones 25 30 35 40 45 50 55 60 65						Page Total Mileage: 9.000 mi		Page Total Mileage: 9.0 mi		1 of 2 TWN mileage: 0.0 to 9.0	

For More Information Contact - Vermont Agency of Transportation, Policy, Planning and Intermodal Development Division - Mapping Section, 1 National Life Drive, Montpelier, VT 05633-5001 Telephone: 802-828-2600.