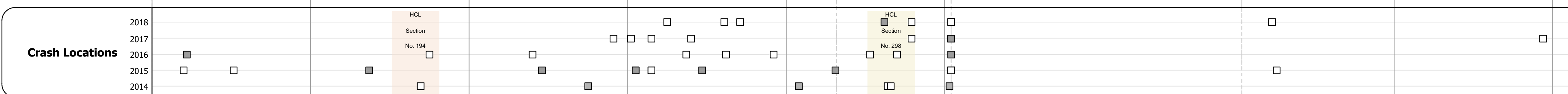
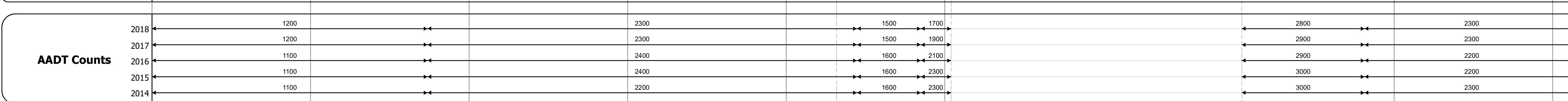
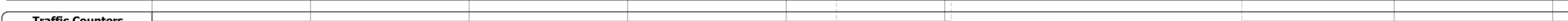


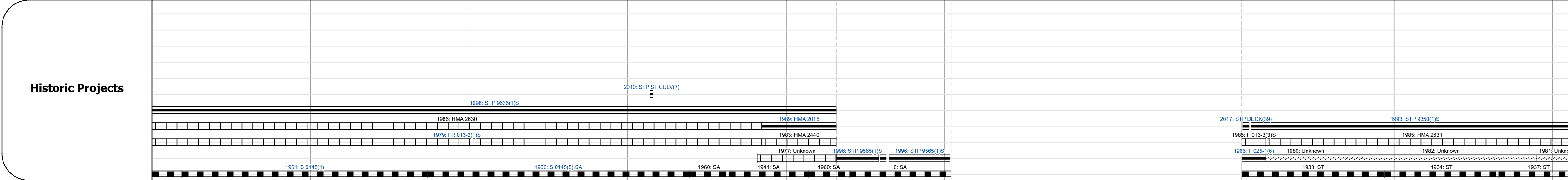

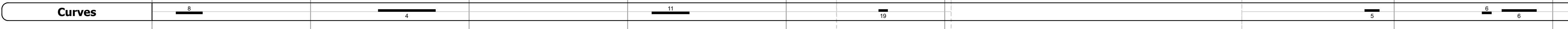
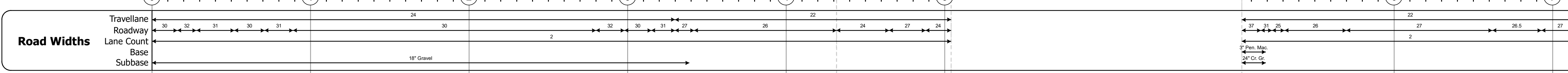
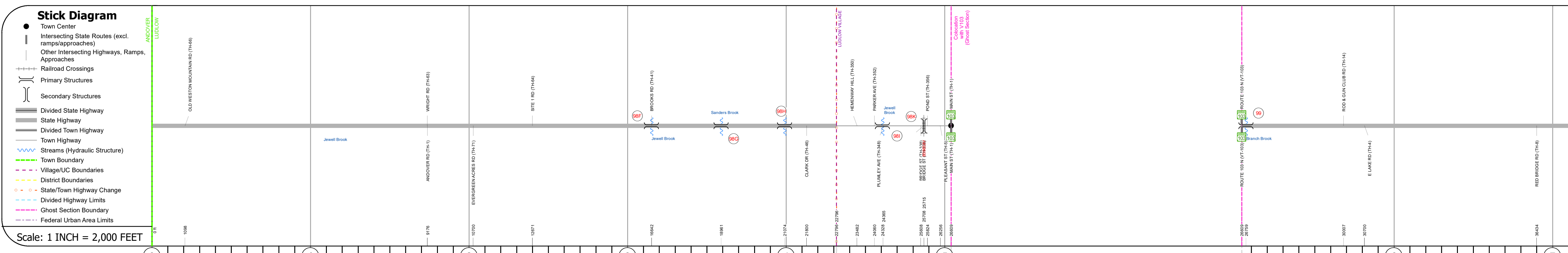
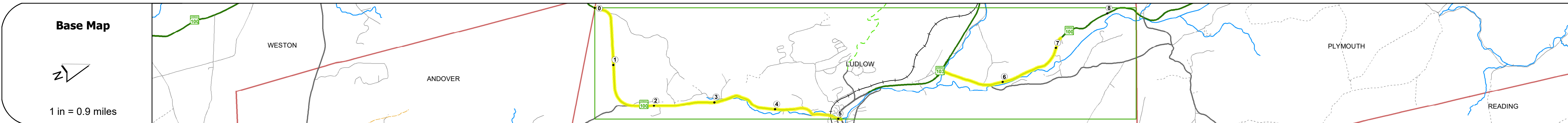
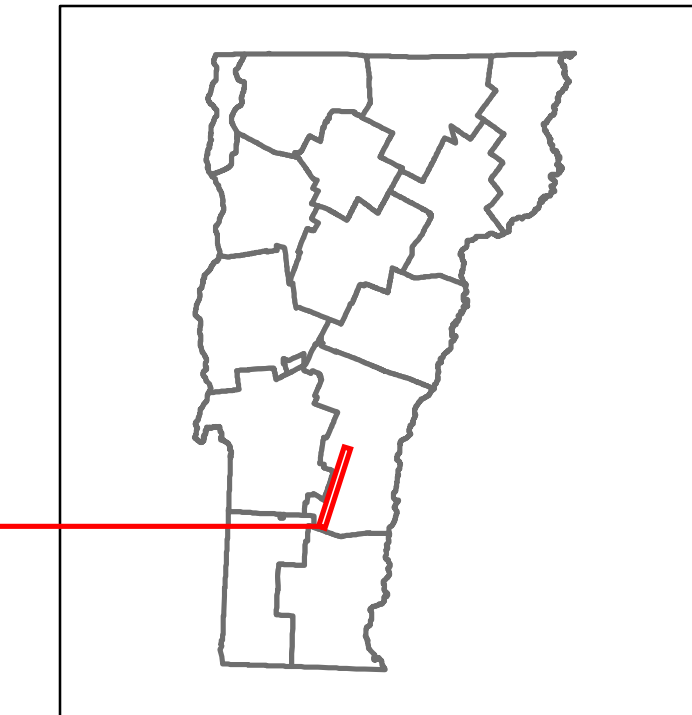


DISTRICT	TOWN	ROUTE
3	LUDLOW	VT-100



## STRUCTURE DESCRIPTIONS

- Culvert 98F:**  
Culvert - 2009  
Structure No. 200013098F14102  
Length: 24'  
Facility Carried: VT 00100 ML  
Structure Type: PRECAST RIGID FRAME  
Features Intersected: JEWELL BROOK  
Maintenance/Ownership: State
- Bridge 98C:**  
Slab - 1919  
Structure No. 300013098C14101  
Length: 22'  
Width: 26.5'  
Under Clearance: 5.0'  
Facility Carried: VT 100  
Structure Type: CONCRETE SLAB  
Features Intersected: SANDERS BROOK  
Surface: Bituminous  
Maintenance: State
- Bridge 98H:**  
Slab - 1919  
Structure No. 300013098H14101  
Length: 8'  
Width: 27.0'  
Under Clearance: 2.0'  
Facility Carried: VT 100  
Structure Type: CONCRETE SLAB  
Features Intersected: BROOK  
Surface: Bituminous  
Maintenance: State
- Bridge 98I:**  
Slab - 1995  
Structure No. 200013098I14102  
Length: 45'  
Width: 33.5'  
Facility Carried: VT 00100 ML  
Structure Type: CONCRETE SLAB  
Features Intersected: JEWELL BROOK  
Surface: Bituminous  
Maintenance/Ownership: Town
- Bridge 98K:**  
Truss - deck - 1900  
Structure No. 200013098K14102  
Length: 292'  
Facility Carried: RAILROAD  
Structure Type: 2 SP STL DECK TRUSS  
Features Intersected: GMRR OVER VT100/JEWELL
- Bridge 99:**  
Stringer/multi-beam or girder - 1966  
Structure No. 200013009914102  
Length: 84'  
Width: 36.7'  
Facility Carried: VT 00100 ML  
Structure Type: ROLLED BEAM  
Features Intersected: BRANCH BROOK  
Surface: Bituminous  
Maintenance/Ownership: State

<b>Historic Projects</b> <ul style="list-style-type: none"> <li>Unknown</li> <li>Retreatment</li> <li>Resurface</li> <li>Bituminous Mix</li> <li>Skinny Mix</li> <li>Bituminous Seal</li> </ul>	<b>Functional Class</b> <ul style="list-style-type: none"> <li>1 - Interstate System</li> <li>2 - Other Freeways and Expressways</li> <li>3 - Principal Arterial</li> <li>4 - Minor Arterial</li> <li>5 - Major Collector</li> <li>6 - Minor Collector</li> </ul>	<b>Curves</b> <ul style="list-style-type: none"> <li>Left</li> <li>Right</li> </ul>	<b>Grades</b> <ul style="list-style-type: none"> <li>Special grade up</li> <li>Special grade down</li> </ul>	<b>Traffic Counters</b> <ul style="list-style-type: none"> <li>Continuous (CTC)</li> <li>Weigh-In-Motion (WIM)</li> <li>Short-Term, Scheduled</li> <li>Short-Term, Unscheduled</li> </ul>	<b>Crash Locations</b> <ul style="list-style-type: none"> <li>Fatal</li> <li>Injury</li> <li>Property Damage Only</li> <li>Unknown Crash Type</li> </ul>	<b>Mileage by Functional Class By Sheet</b> 013-3 4 - Minor Arterial 2.126 013-2 4 - Minor Arterial 5.040 <b>Page Total Mileage: 7.166 mi</b>	<b>Mileage by Town By Sheet</b> LUDLOW - V100-1410 7.166 of 8.47 Ghost Section - (VT-103, MM 2.225 to 4.059) <b>Page Total Mileage: 7.166 mi</b>	<b>DISTRICT</b> 3	<b>TOWN</b> LUDLOW	<b>Date:</b> 12/02/19	<b>ROUTE</b> VT-100 ETE mileage: 66.888 to 74.054
--	--	--	---	--	---	--	---	----------------------	-----------------------	-----------------------	---