




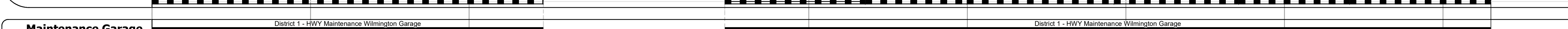
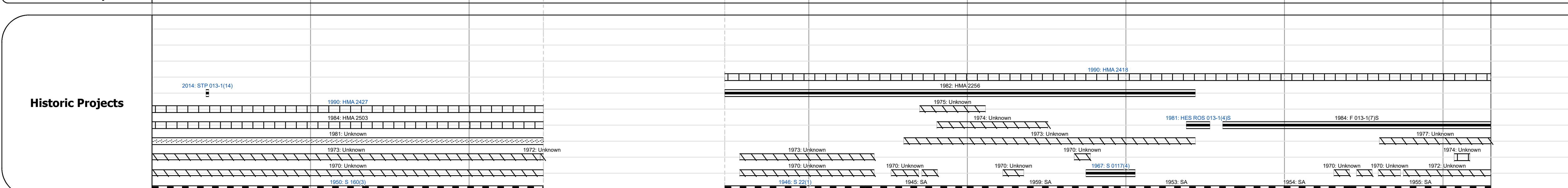


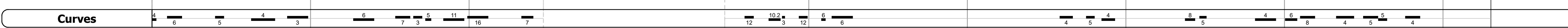
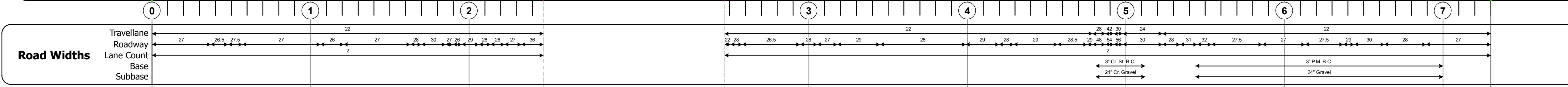
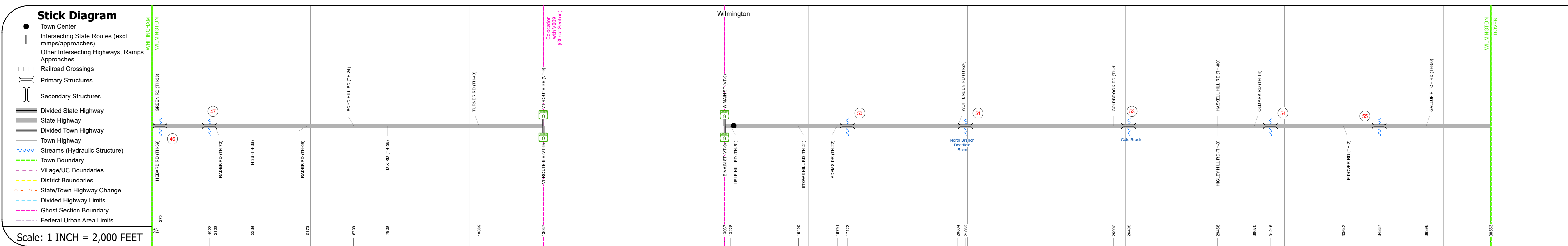
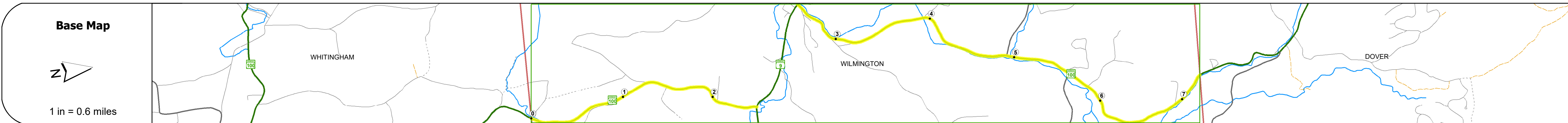
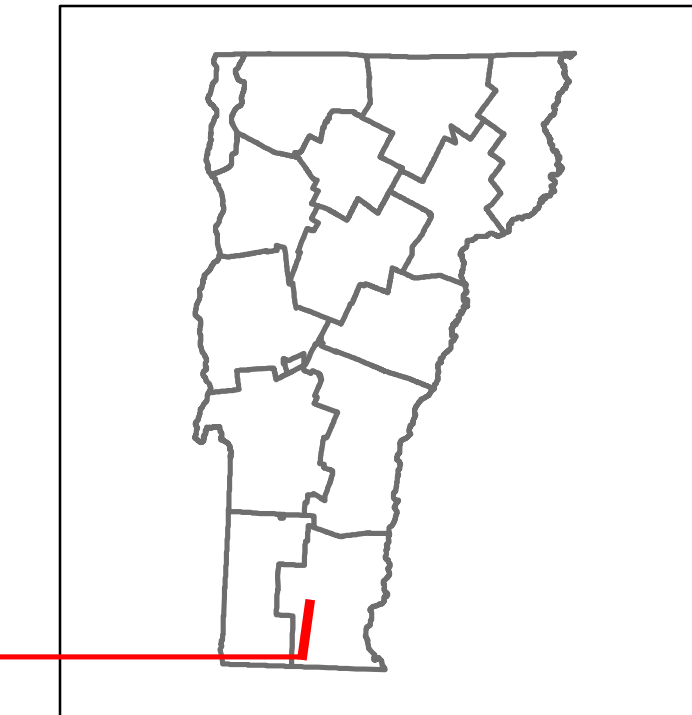



DISTRICT	TOWN	ROUTE
1	WILMINGTON	VT-100



Year	Section 1	Section 2	Section 3	Section 4	Section 5	Section 6	Section 7
2018	2800	3000	6100	4800	4800	4900	3800
2017	2800	3100	5800	4600	4700	4800	3800
2016	2700	3100	5500	4700	4500	4700	3800
2015	2700	3200	5200	4700	4400	4600	3800
2014	2700	3100	5200	4700	4300	4500	3600



STRUCTURE DESCRIPTIONS

- Culvert 46:** 1950, Structure No. 300013004613221, Length: 6', Under Clearance: 4.0', Facility Carried: VT100, Structure Type: ACCMPP, Features Intersected: BROOK, Maintenance: State
- Culvert 47:** 2014, Structure No. 300013004713221, Length: 18', Facility Carried: VT100, Structure Type: SEGMENTAL RC BOX, Features Intersected: BROOK, Maintenance: State
- Bridge 50:** Slab - 1939, Structure No. 300013005013221, Length: 20', Width: 29.6', Under Clearance: 10.0', Facility Carried: VT100, Structure Type: CONCRETE SLAB, Features Intersected: BROOK, Surface: Bituminous, Maintenance: State
- Bridge 51:** Tee Beam - 1933, Structure No. 200013005113222, Length: 107', Width: 36.0', Facility Carried: VT 00100 ML, Structure Type: 2 SP TBM WID W RLDBM, Features Intersected: N. BR. DEERFIELD RIVER, Surface: Bituminous, Maintenance/Ownership: State
- Bridge 53:** Slab - 1967, Structure No. 200013005313222, Length: 23', Width: 56.0', Facility Carried: VT 00100 ML, Structure Type: CONCRETE SLAB, Features Intersected: COLD BROOK, Surface: Bituminous, Maintenance/Ownership: State
- Culvert 54:** 1954, Structure No. 300013005413221, Length: 14', Under Clearance: 9.0', Facility Carried: VT100, Structure Type: RC BOX, Features Intersected: BROOK, Maintenance: State
- Culvert 55:** 1938, Structure No. 300013005513221, Length: 14', Under Clearance: 9.0', Facility Carried: VT100, Structure Type: RC BOX, Features Intersected: BROOK, Maintenance: State

Historic Projects Unknown, Retreatment, Resurface, Bituminous Mix, Skiny Mix, Bituminous Seal Bituminous Concrete, Bituminous Macadam, Cold Plane and Bituminous Concrete, Reclaimed Base and Concrete, Surface Treated Gravel, Plant Mix, Reclaimed Base and Bituminous Concrete	Functional Class 1 - Interstate System, 2 - Other Freeways and Expressways, 3 - Principal Arterial, 4 - Minor Arterial, 5 - Major Collector, 6 - Minor Collector	Curves Left, Right, Grades (percent), grade up, grade down	Traffic Counters Continuous (CTC), Weigh-In-Motion (WIM), Short-Term, Scheduled, Short-Term, Unscheduled	Crash Locations Fatal, Injury, Property Damage Only, Unknown Crash Type, High Crash Locations (HCL's) Sections (& Intersections)	Mileage by Functional Class By Sheet 013-1 4 - Minor Arterial 7.302	Mileage by Town By Sheet WILMINGTON - V100-1322 Ghost Section - (VT-9, MM 4.158 to 3.015) 7.302 of 7.302	DISTRICT 1	TOWN WILMINGTON	Date: 12/02/19	ROUTE VT-100 ETE mileage: 24.52 to 31.822
Speed Zones 25, 30, 35, 40, 45, 50, 55, 60, 65					Page Total Mileage: 7.302 mi		Page Total Mileage: 7.302 mi		1 of 1 TWN mileage: 0.0 to 7.302	1 of 1 TWN mileage: 0.0 to 7.302