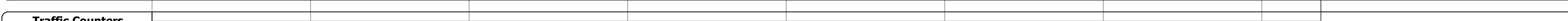



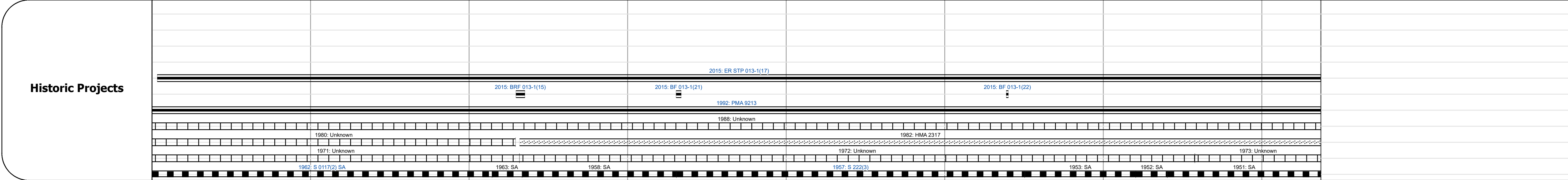
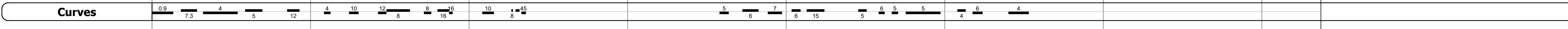
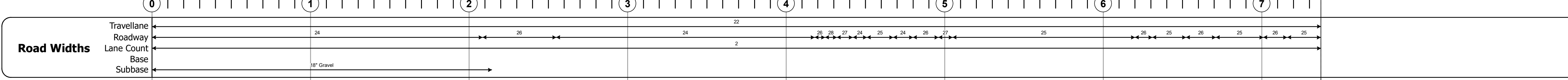
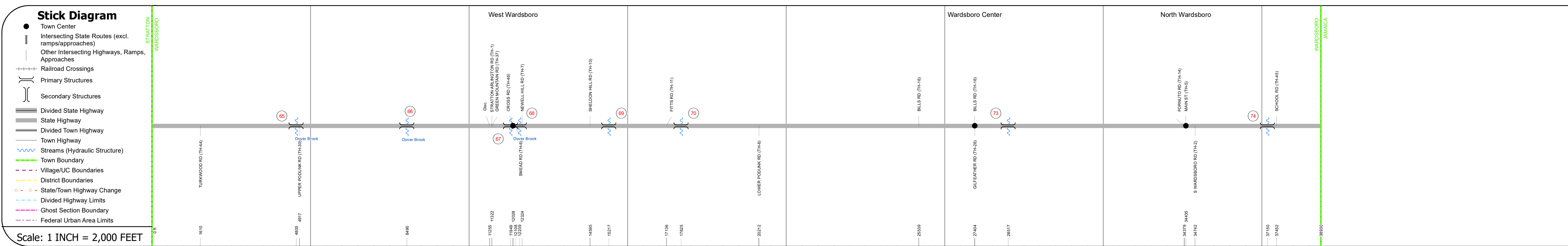
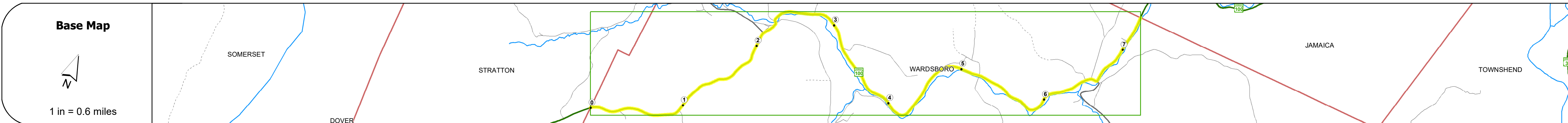
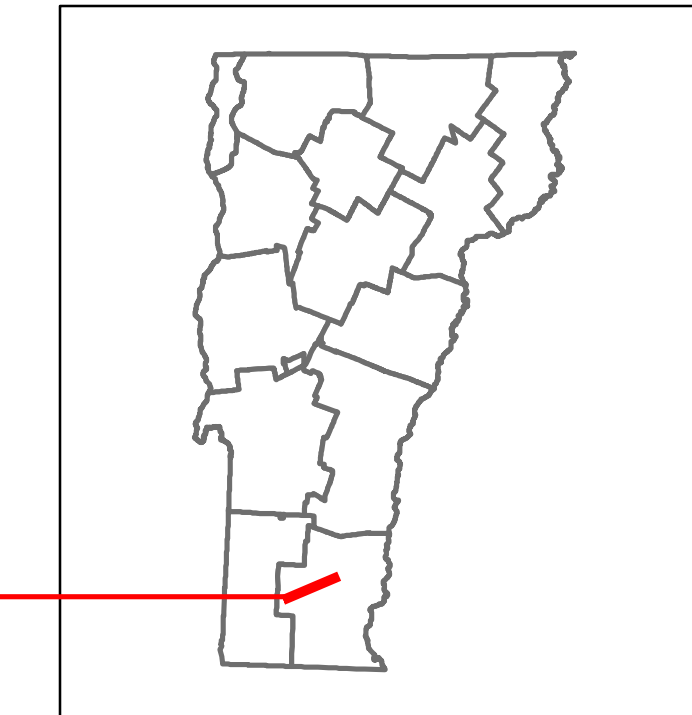
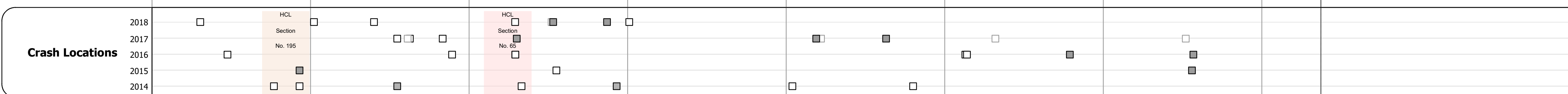


DISTRICT	TOWN	ROUTE
2	WARDSBORO	VT-100



Year	Section 1	Section 2	Section 3	Section 4	Section 5	Section 6	Section 7
2018	1200					1100	1300
2017	1200					1100	1300
2016	1300					1100	1200
2015	1300					1100	1200
2014	1300					1100	1200



STRUCTURE DESCRIPTIONS

- Culvert 65:**
Culvert - 1919
Structure No. 300013006513191
Length: 16'
Under Clearance: 7.0'
Facility Carried: VT100
Structure Type: RC BOX
Features Intersected: DOVER BROOK
Maintenance: State
- Culvert 66:**
Culvert - 1919
Structure No. 300013006613191
Length: 15'
Under Clearance: 8.0'
Facility Carried: VT100
Structure Type: RC BOX
Features Intersected: DOVER BROOK
Maintenance: State
- Culvert 67:**
Culvert - 1919
Structure No. 300013006713191
Length: 15'
Under Clearance: 7.0'
Facility Carried: VT100
Structure Type: RC BOX
Features Intersected: DOVER BROOK
Maintenance: State
- Bridge 68:**
Stringer/multi-beam or girder - 2016
Structure No. 200013006813192
Length: 70'
Width: 28.0'
Facility Carried: VT 00100 ML
Structure Type: WELDED PLATE GIRDER
Features Intersected: WARDBORO BROOK
Maintenance/Ownership: State
- Culvert 69:**
Culvert - 1958
Structure No. 300013006913191
Length: 6'
Under Clearance: 6.0'
Facility Carried: VT100
Structure Type: ACCGMPP
Features Intersected: BROOK
Maintenance: State
- Culvert 70:**
Culvert - 2014
Structure No. 300013007013191
Length: 14'
Under Clearance: 6.0'
Facility Carried: VT100
Structure Type: SEGMENTAL RC BOX
Features Intersected: BROOK
Maintenance: State
- Culvert 73:**
Culvert - 2014
Structure No. 300013007313191
Length: 14'
Under Clearance: 6.0'
Facility Carried: VT100
Structure Type: SEGMENTAL RC BOX
Features Intersected: BROOK
Maintenance: State
- Culvert 74:**
Culvert - 1919
Structure No. 300013007413191
Length: 12'
Under Clearance: 6.0'
Facility Carried: VT100
Structure Type: RC BOX
Features Intersected: BROOK
Maintenance: State

Historic Projects <ul style="list-style-type: none"> Unknown Retreatment Resurface Bituminous Mix Skinny Mix Bituminous Seal 	Functional Class <ul style="list-style-type: none"> 1 - Interstate System 2 - Other Freeways and Expressways 3 - Principal Arterial 4 - Minor Arterial 5 - Major Collector 6 - Minor Collector 	Curves <ul style="list-style-type: none"> Left (convex) Right (concave) 	Grades <ul style="list-style-type: none"> grade up grade down 	Traffic Counters <ul style="list-style-type: none"> Continuous (CTC) Weight-In-Motion (WIM) Short-Term, Scheduled Short-Term, Unscheduled 	Crash Locations <ul style="list-style-type: none"> Fatal Injury Property Damage Only Unknown Crash Type 	Mileage by Functional Class By Sheet 013-1 4 - Minor Arterial 7.373	Mileage by Town By Sheet WARDBORO - V100-1319 7.373 of 7.373	DISTRICT 2	TOWN WARDSBORO	Date: 12/02/19	ROUTE VT-100 ETE mileage: 38,706 to 46,079
Speed Zones 25 30 35 40 45 50 55 60 65						Page Total Mileage: 7.373 mi		Page Total Mileage: 7.373 mi		1 of 1 TWN mileage: 0.0 to 7.373	