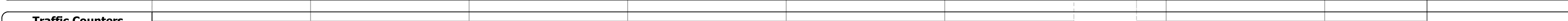



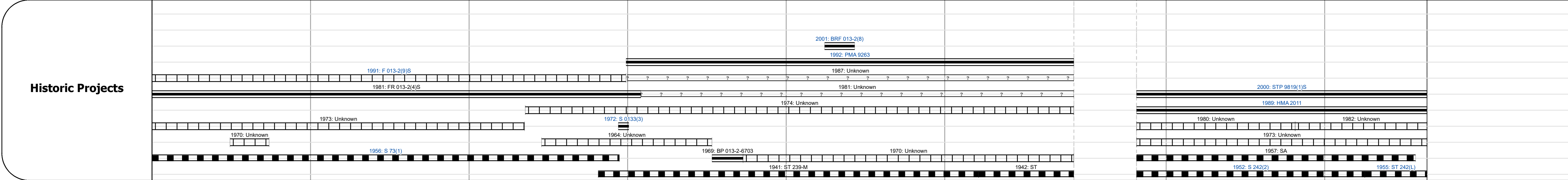

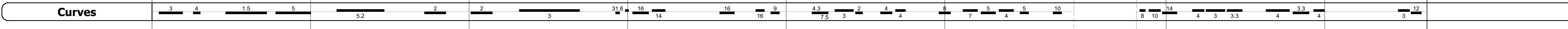
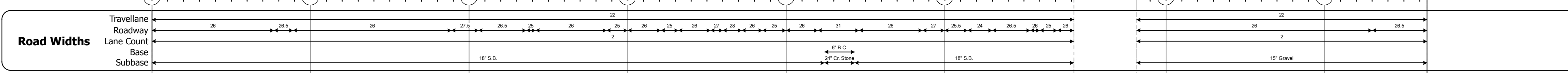
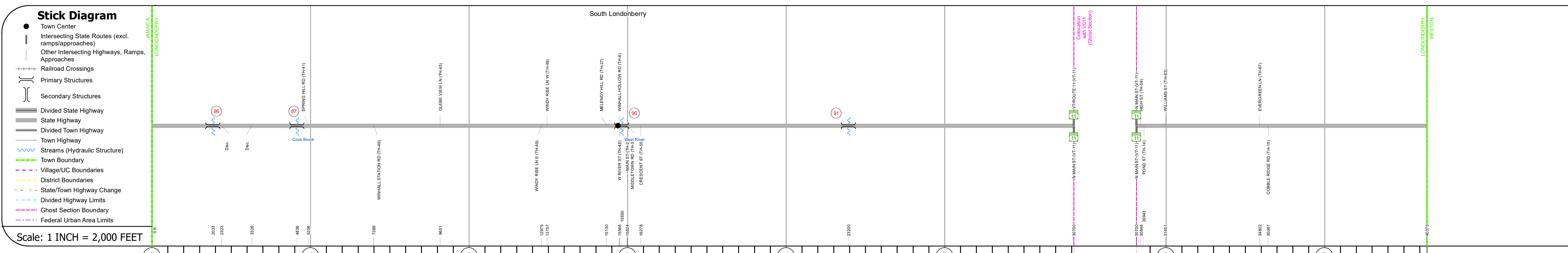
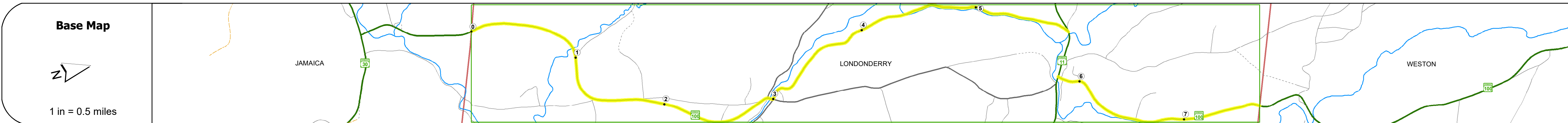
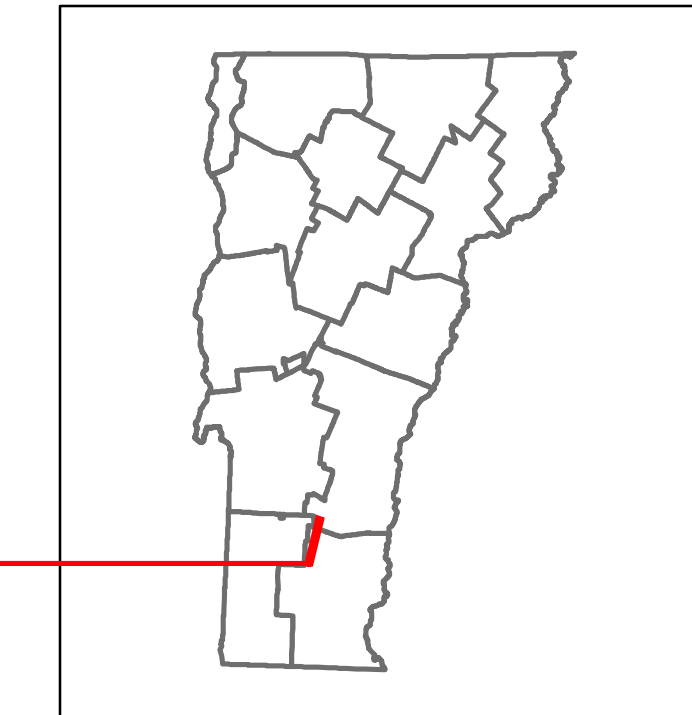
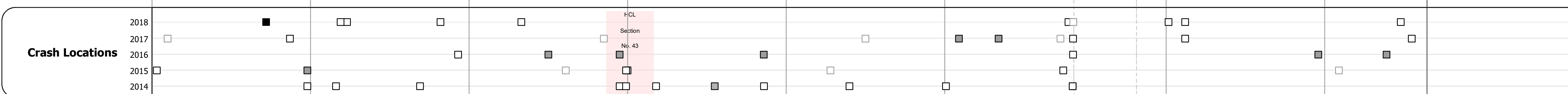


DISTRICT	TOWN	ROUTE
2	LONDONDERRY	VT-100



Year	Section 1	Section 2	Section 3	Section 4	Section 5	Section 6	Section 7
2018	2700	2900	2000	3600			
2017	2600	2800	1900	3400			
2016	2800	2600	1800	3300			
2015	2500	2500	1700	3100			
2014	2500	2500	1700	3100			



STRUCTURE DESCRIPTIONS

Culvert 86:
Culvert - 1956
Structure No. 300013008613101
Length: 6'
Under Clearance: 6.0'
Facility Carried: VT100
Structure Type: ACCGMP
Features Intersected: CATTLE PASS
Maintenance: State

Bridge 87:
Stringer/multi-beam or girder - 1956
Structure No. 200013008713102
Length: 69'
Width: 33.0'
Facility Carried: VT 00100 ML
Structure Type: ROLLED BEAM
Features Intersected: COOK BROOK
Surface: Bituminous
Maintenance/Ownership: State

Bridge 90:
Stringer/multi-beam or girder - 1936
Structure No. 200013009013102
Length: 171'
Width: 30.0'
Facility Carried: VT 00100 ML
Structure Type: 2 SP ROLLED BEAM
Features Intersected: WEST RIVER
Surface: Bituminous
Maintenance/Ownership: State

Bridge 91:
Stringer/multi-beam or girder - 2000
Structure No. 200013009113102
Length: 234'
Width: 33.5'
Facility Carried: VT 00100 ML
Structure Type: 2 SP CONT WELD PL GD
Features Intersected: WEST RIVER
Surface: Bituminous
Maintenance/Ownership: State

Historic Projects <ul style="list-style-type: none"> Unknown Bituminous Concrete Retreatment Resurface Bituminous Mix Skinny Mix Bituminous Seal 	Functional Class <ul style="list-style-type: none"> 1 - Interstate System 2 - Other Freeways and Expressways 3 - Principal Arterial 4 - Minor Arterial 5 - Major Collector 6 - Minor Collector 	Curves <ul style="list-style-type: none"> Left Right 	Grades <ul style="list-style-type: none"> grade up grade down 	Traffic Counters <ul style="list-style-type: none"> Continuous (CTC) Weight-In-Motion (WIM) Short-Term, Scheduled Short-Term, Unscheduled 	Crash Locations <ul style="list-style-type: none"> Fatal Injury Property Damage Only Unknown Crash Type 	Mileage by Functional Class By Sheet 013-2 4 - Minor Arterial 7.646	Mileage by Town By Sheet LONDONDERRY - V100-1310 Ghost Section - (VT-11, MM 1.922 to 2.318) 7.646 of 7.646	DISTRICT 2	TOWN LONDONDERRY	Date: 12/02/19	ROUTE VT-100 ETE mileage: 50.635 to 58.281
Speed Zones 25 30 35 40 45 50 55 60 65						Page Total Mileage: 7.646 mi		Page Total Mileage: 7.646 mi		1 of 1 TWN mileage: 0.0 to 7.646	