

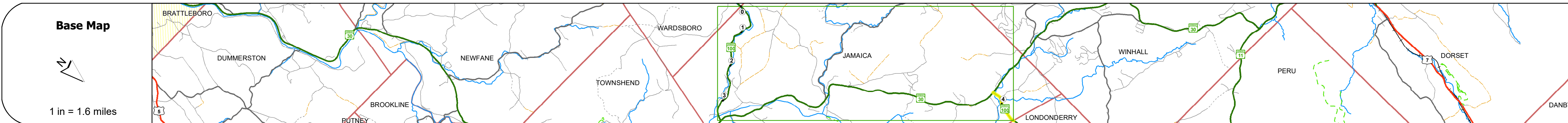
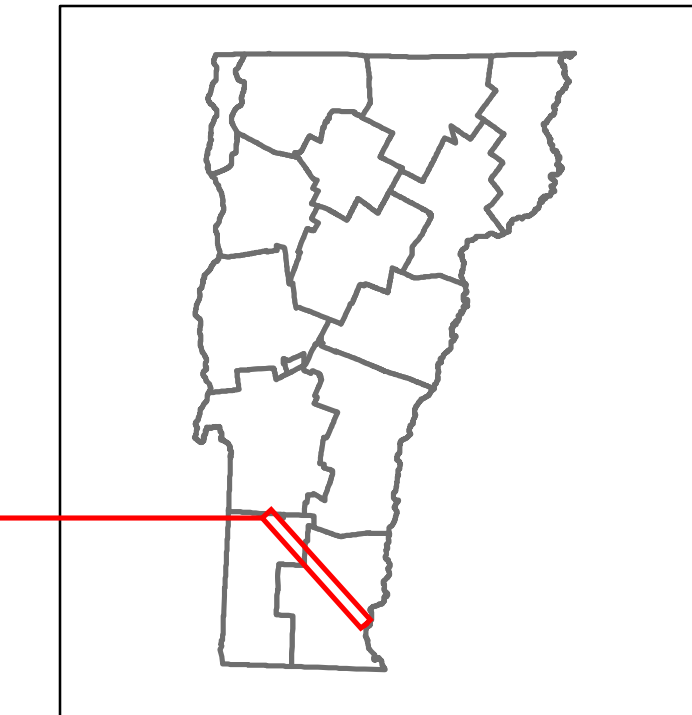


# Route Log and Progress Chart

**DRAFT**

Please Note: Errors and Omissions May Exist.  
Contact the VTrans Mapping Section with questions or concerns.


DISTRICT	TOWN	ROUTE
2	JAMAICA	VT-100



**Stick Diagram**

- Town Center
- Intersecting State Routes (excl. ramps/approaches)
- Other Intersecting Highways, Ramps, Approaches
- Railroad Crossings
- Primary Structures
- Secondary Structures
- Divided State Highway
- State Highway
- Divided Town Highway
- Town Highway
- Streams (Hydraulic Structure)
- Town Boundary
- Village/UC Boundaries
- District Boundaries
- State/Town Highway Change
- Divided Highway Limits
- Ghost Section Boundary
- Federal Urban Area Limits

Scale: 1 INCH = 2,000 FEET



## STRUCTURE DESCRIPTIONS

**Bridge 81:**  
Stringer/multi-beam or girder - 1936  
Structure No. 200013008113092  
Length: 84'  
Width: 28.5'  
Facility Carried: VT 00100 ML  
Structure Type: ROLLED BEAM  
Features Intersected: WINHALL RIVER  
Surface: Bituminous  
Maintenance/Ownership: State

**Culvert 82:**  
Culvert - 2015  
Structure No. 300013008213091  
Length: 10'  
Under Clearance: 5.0'  
Facility Carried: VT 100  
Structure Type: SEGMENTAL RC BOX  
Features Intersected: MILL BROOK  
Maintenance: State

**Bridge 83:**  
Stringer/multi-beam or girder - 1956  
Structure No. 200013008313092  
Length: 69'  
Width: 33.0'  
Facility Carried: VT 00100 ML  
Structure Type: ROLLED BEAM  
Features Intersected: MILL BROOK  
Surface: Bituminous  
Maintenance/Ownership: State

Road Widths	<table border="1"> <tr><td>Travellane</td><td>22</td></tr> <tr><td>Roadway</td><td>26</td></tr> <tr><td>Lane Count</td><td>20.5</td></tr> <tr><td>Base</td><td>25.5</td></tr> <tr><td>Subbase</td><td>27</td></tr> <tr><td></td><td>26</td></tr> <tr><td></td><td>26.5</td></tr> <tr><td></td><td>2</td></tr> <tr><td></td><td>18'</td></tr> </table>	Travellane	22	Roadway	26	Lane Count	20.5	Base	25.5	Subbase	27		26		26.5		2		18'
Travellane	22																		
Roadway	26																		
Lane Count	20.5																		
Base	25.5																		
Subbase	27																		
	26																		
	26.5																		
	2																		
	18'																		

Curves	2, 8, 4, 4
--------	------------

Grades	+8.2
--------	------

Guardrails	W, R, W, R
------------	------------

Rumblestrips	
--------------	--

Historic Projects	<p>2015: ER STP 013-2(12)</p> <p>1991: F 013-2(15)</p> <p>1981: FR 013-2(15)</p> <p>1973: Unknown</p> <p>1950: S 73(1)</p> <p>1938: ST 219</p>
-------------------	--

Maintenance Garage	District 2 - HWY Maintenance Londonderry Garage
--------------------	---

Speed Zone	
------------	--

Functional Class	4
------------------	---

National Highway System	
-------------------------	--

Limited Access Highway	
------------------------	--

Customer Service Level	Regional Corridor
------------------------	-------------------

Traffic Counters	
------------------	--

AADT Counts	<table border="1"> <tr><td>2018</td><td>2700</td></tr> <tr><td>2017</td><td>2600</td></tr> <tr><td>2016</td><td>2800</td></tr> <tr><td>2015</td><td>2500</td></tr> <tr><td>2014</td><td>2500</td></tr> </table>	2018	2700	2017	2600	2016	2800	2015	2500	2014	2500
2018	2700										
2017	2600										
2016	2800										
2015	2500										
2014	2500										

Crash Locations	<table border="1"> <tr><td>2018</td><td>1</td></tr> <tr><td>2017</td><td>0</td></tr> <tr><td>2016</td><td>0</td></tr> <tr><td>2015</td><td>0</td></tr> <tr><td>2014</td><td>0</td></tr> </table>	2018	1	2017	0	2016	0	2015	0	2014	0
2018	1										
2017	0										
2016	0										
2015	0										
2014	0										

<p><b>Historic Projects</b></p> <ul style="list-style-type: none"> <li>Unknown</li> <li>Retreatment</li> <li>Resurface</li> <li>Bituminous Mix</li> <li>Skinny Mix</li> <li>Bituminous Seal</li> <li>Surface Treated</li> <li>Gravel</li> <li>Plant Mix</li> <li>Reclaimed Base and Bituminous Concrete</li> <li>Concrete</li> <li>Gravel</li> </ul>	<p><b>Functional Class</b></p> <ul style="list-style-type: none"> <li>1 - Interstate System</li> <li>2 - Other Freeways and Expressways</li> <li>3 - Principal Arterial</li> <li>4 - Minor Arterial</li> <li>5 - Major Collector</li> <li>6 - Minor Collector</li> </ul>	<p><b>Curves</b></p> <ul style="list-style-type: none"> <li>Left (degrees)</li> <li>Right (degrees)</li> </ul> <p><b>Grades</b></p> <ul style="list-style-type: none"> <li>Up (percent)</li> <li>Down (percent)</li> </ul>	<p><b>Traffic Counters</b></p> <ul style="list-style-type: none"> <li>Continuous (CTC)</li> <li>Weight-In-Motion (WIM)</li> <li>Short-Term, Scheduled</li> <li>Short-Term, Unscheduled</li> </ul>	<p><b>Crash Locations</b></p> <ul style="list-style-type: none"> <li>Fatal</li> <li>Injury</li> <li>Property Damage Only</li> <li>Unknown Crash Type</li> </ul> <p><b>High Crash Locations (HCL's)</b></p> <p>Sections (&amp; Intersections)</p> <ul style="list-style-type: none"> <li>1 - 100 (1 - 10)</li> <li>101 - 200 (11 - 20)</li> <li>201 - 300 (21 - 30)</li> <li>301 - 400 (31 - 40)</li> <li>401 - 800 (41 - 113)</li> </ul>	<p><b>Mileage by Functional Class By Sheet</b></p> <p>013-2 4 - minor Arterial 3.692</p>	<p><b>Mileage by Town By Sheet</b></p> <p>JAMAICA - v100-1309 Ghost Section - (VT-30, MM 0.679 to 8.815) 0.963 of 4.556</p>
<p>Indicated plans available - <a href="http://vtransmap01.aot.state.vt.us/p/dcr/D/webstore/">http://vtransmap01.aot.state.vt.us/p/dcr/D/webstore/</a></p>		<p>Page Total Mileage: 0.963 mi</p>		<p>Page Total Mileage: 0.963 mi</p>		

DISTRICT	TOWN	Date: 12/02/19	ROUTE
2	JAMAICA	2 of 2 TWN mileage: 3.593 to 4.556	VT-100 ETE mileage: 49.672 to 50.635