








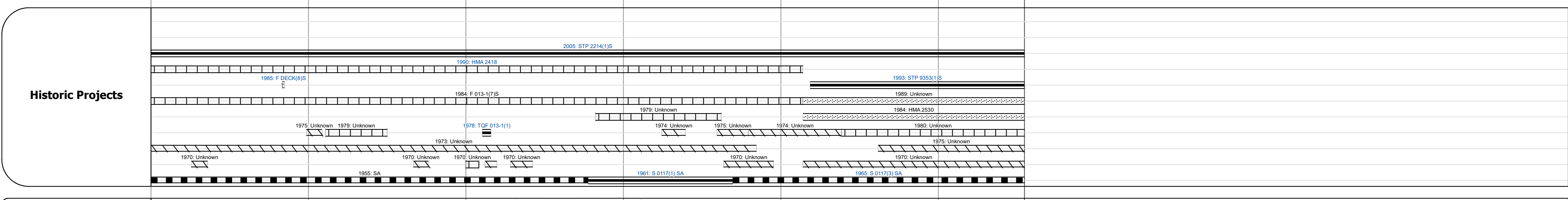
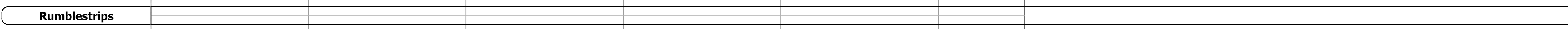


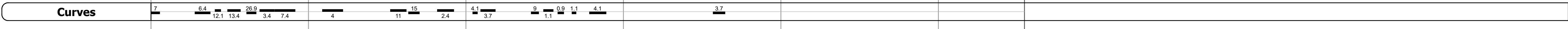
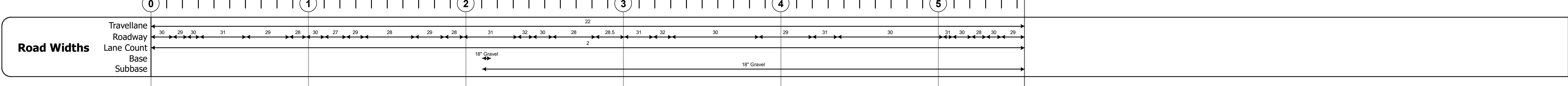
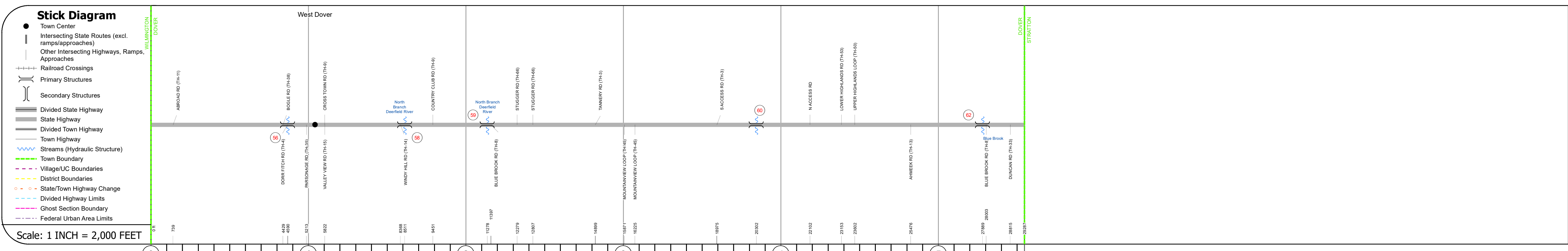
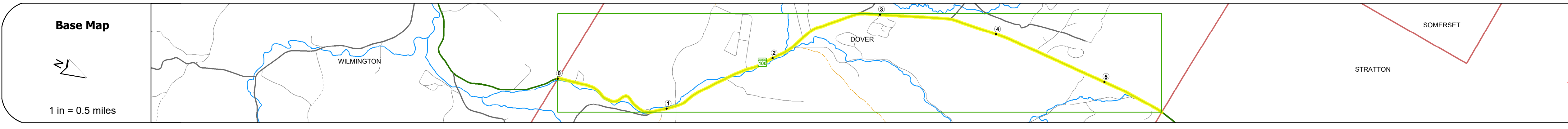
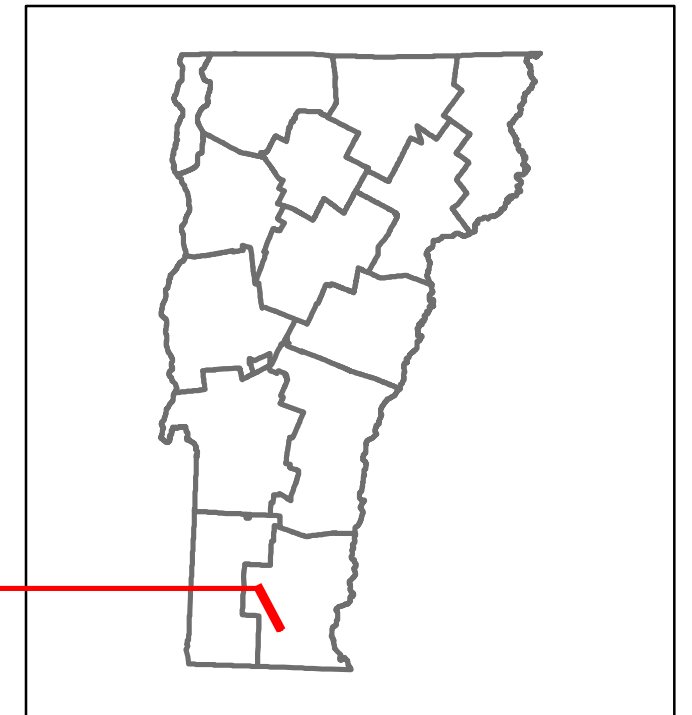


Route Log and Progress Chart

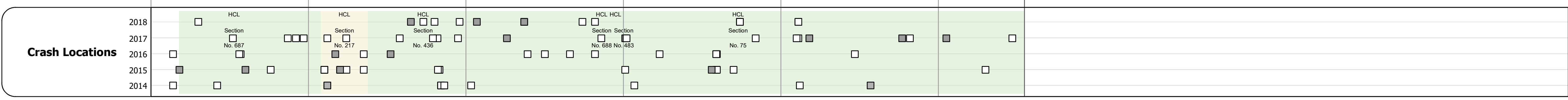
DRAFT

Please Note: Errors and Omissions May Exist.
Contact the VTrans Mapping Section with questions or concerns.

DISTRICT	TOWN	ROUTE
1	DOVER	VT-100



Year	Section 1	Section 2	Section 3	Section 4	Section 5	Section 6
2018	3800	5000	4000	3300	1200	
2017	3800	5000	4000	3300	1200	
2016	3800	5000	3900	3300	1300	
2015	3800	5000	3900	3300	1300	
2014	3600	5000	3800	3300	1300	



STRUCTURE DESCRIPTIONS

Bridge 56:
Stringer/multi-beam or girder - 1939
Structure No. 200013005613042
Length: 91'
Width: 27.4'
Facility Carried: VT 00100 ML
Structure Type: ROLLED BEAM
Features Intersected: N. BR. DEERFIELD RIVER
Surface: Bituminous
Maintenance/Ownership: State

Bridge 58:
Tee Beam - 1928
Structure No. 200013005813042
Length: 59'
Width: 31.3'
Facility Carried: VT 00100 ML
Structure Type: CONCRETE T-BEAM
Features Intersected: N. BR. DEERFIELD RIVER
Surface: Bituminous
Maintenance/Ownership: State

Bridge 59:
Tee Beam - 1926
Structure No. 200013005913042
Length: 35'
Width: 34.2'
Facility Carried: VT 00100 ML
Structure Type: CONC TBM WID W SLAB
Features Intersected: N. BR. DEERFIELD RIVER
Surface: Bituminous
Maintenance/Ownership: State

Culvert 60:
Culvert - 1965
Structure No. 300013006013041
Length: 6'
Under Clearance: 6.0'
Facility Carried: VT100
Structure Type: CGMPP W/ CONC INVERT
Features Intersected: BROOK
Maintenance: State

Culvert 62:
Culvert - 1965
Structure No. 300013006213041
Length: 12'
Under Clearance: 6.0'
Facility Carried: VT100
Structure Type: RC BOX
Features Intersected: BROOK
Maintenance: State

Historic Projects <ul style="list-style-type: none"> Unknown Retreatment Resurface Bituminous Mix Skinny Mix Bituminous Seal 	Functional Class <ul style="list-style-type: none"> 1 - Interstate System 2 - Other Freeways and Expressways 3 - Principal Arterial 4 - Minor Arterial 5 - Major Collector 6 - Minor Collector 	Curves <ul style="list-style-type: none"> Left (degrees) Right (degrees) 	Grades <ul style="list-style-type: none"> grade up (percent) grade down (percent) 	Traffic Counters <ul style="list-style-type: none"> Continuous (CTC) Weigh-In-Motion (WIM) Short-Term, Scheduled Short-Term, Unscheduled 	Crash Locations <ul style="list-style-type: none"> Fatal Injury Property Damage Only Unknown Crash Type 	Mileage by Functional Class By Sheet 013-1 4 - Minor Arterial 5.547	Mileage by Town By Sheet DOVER - v100-1304 5.547 of 5.547	DISTRICT 1	TOWN DOVER	Date: 12/02/19	ROUTE VT-100 ETE mileage: 31.822 to 37.369
Speed Zones 25 30 35 40 45 50 55 60 65						Page Total Mileage: 5.547 mi		Page Total Mileage: 5.547 mi		1 of 1 TWN mileage: 0.0 to 5.547	

For More Information Contact - Vermont Agency of Transportation, Policy, Planning and Intermodal Development Division - Mapping Section, 1 National Life Drive, Montpelier, VT 05633-5001 Telephone: 802-828-2600.