


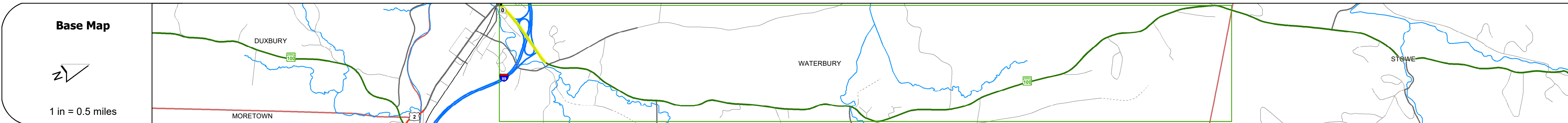
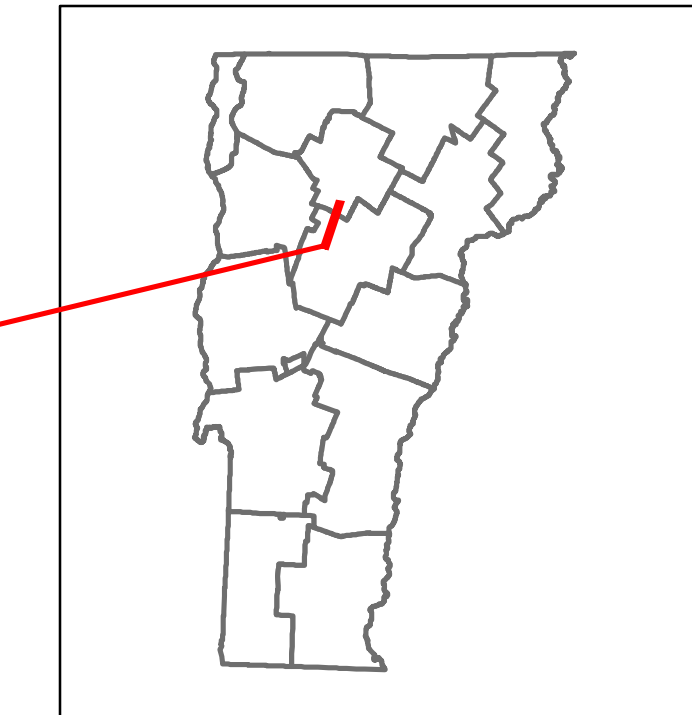


# Route Log and Progress Chart

**DRAFT**

Please Note: Errors and Omissions May Exist.  
Contact the VTrans Mapping Section with questions or concerns.

DISTRICT	TOWN	ROUTE
5	WATERBURY	VT-100



## STRUCTURE DESCRIPTIONS

Road Widths	<table border="1"> <tr> <td>Travellane</td> <td>11</td> <td>22</td> <td>11</td> </tr> <tr> <td>Roadway</td> <td>23</td> <td>30</td> <td>26</td> </tr> <tr> <td>Lane Count</td> <td>1</td> <td>2</td> <td>2</td> </tr> <tr> <td>Base</td> <td></td> <td></td> <td></td> </tr> <tr> <td>Subbase</td> <td></td> <td></td> <td></td> </tr> </table>	Travellane	11	22	11	Roadway	23	30	26	Lane Count	1	2	2	Base				Subbase			
Travellane	11	22	11																		
Roadway	23	30	26																		
Lane Count	1	2	2																		
Base																					
Subbase																					

Curves	7
--------	---

Grades	
--------	--

Guardrails	
------------	--

Rumblestrips	
--------------	--

Historic Projects	<ul style="list-style-type: none"> <li>2011: STP 2201(1)</li> <li>2011: STP 2607(1)</li> <li>1995: STP 0730(S)</li> <li>1992: F 029-1(14)S</li> <li>1993: RR 88-2(24) GT</li> <li>1992: FR 029-1(7)S</li> <li>1992: I 88-2(S)</li> </ul>
-------------------	--

Maintenance Garage	
--------------------	--

Speed Zone	
------------	--

Functional Class	4
------------------	---

National Highway System	
-------------------------	--

Limited Access Highway	
------------------------	--

Customer Service Level	Regional Corridor
------------------------	-------------------

Traffic Counters	
------------------	--

AAADT Counts	2018	
	2017	
	2016	
	2015	
	2014	

Crash Locations	2018	
	2017	
	2016	
	2015	
	2014	

<b>Historic Projects</b> <ul style="list-style-type: none"> <li>Unknown</li> <li>Retreatment</li> <li>Resurface</li> <li>Bituminous Mix</li> <li>Skinny Mix</li> <li>Bituminous Seal</li> <li>Surface Treated Gravel</li> <li>Cold Plane and Plant Mix</li> <li>Reclaimed Base and Bituminous Concrete</li> <li>Concrete</li> <li>Gravel</li> </ul>	<b>Functional Class</b> <ul style="list-style-type: none"> <li>1 - Interstate System</li> <li>2 - Other Freeways and Expressways</li> <li>3 - Principal Arterial</li> <li>4 - Minor Arterial</li> <li>5 - Major Collector</li> <li>6 - Minor Collector</li> </ul>	<b>Curves</b> <ul style="list-style-type: none"> <li>Left (degrees)</li> <li>Right</li> <li>Grades  <ul style="list-style-type: none"> <li>Left (percent)</li> <li>Right</li> <li>grade up</li> <li>grade down</li> </ul> </li> </ul>	<b>Traffic Counters</b> <ul style="list-style-type: none"> <li>Continuous (CTC)</li> <li>Weight-In-Motion (WIM)</li> <li>Short-Term, Scheduled</li> <li>Short-Term, Unscheduled</li> </ul>	<b>Crash Locations</b> <ul style="list-style-type: none"> <li>Fatal</li> <li>Injury</li> <li>Property Damage Only</li> <li>Unknown Crash Type</li> </ul>	<b>Mileage by Functional Class By Sheet</b> 013-4 4 - Minor Arterial 0.609 <b>Page Total Mileage: 0.609 mi</b>	<b>Mileage by Town By Sheet</b> WATERBURY - V100-1218S 0.609 of 0.609 <b>Page Total Mileage: 0.609 mi</b>	<b>DISTRICT</b> 5	<b>TOWN</b> WATERBURY	<b>Date:</b> 12/02/19  <b>1 of 1</b> TWN mileage: 0.0 to 0.609	<b>ROUTE</b> VT-100 ETE mileage: 141.946 to 142.555
--	--	--	---	---	--	---	----------------------	--------------------------	---	---

For More Information Contact - Vermont Agency of Transportation, Policy, Planning and Intermodal Development Division - Mapping Section, 1 National Life Drive, Montpelier, VT 05633-5001 Telephone: 802-828-2600.