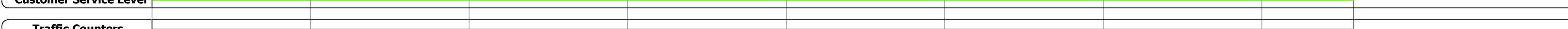





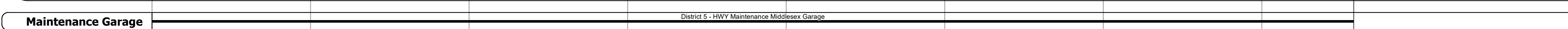
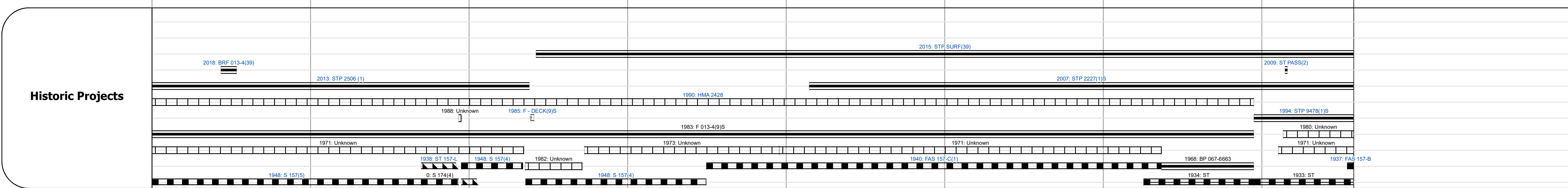
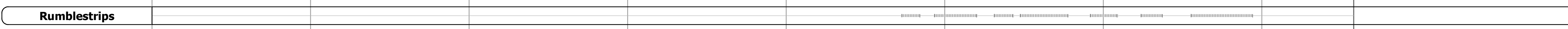

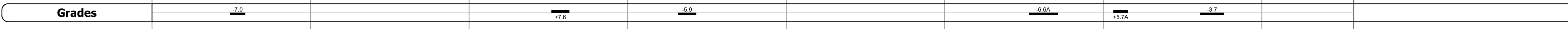
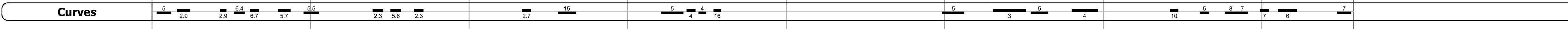
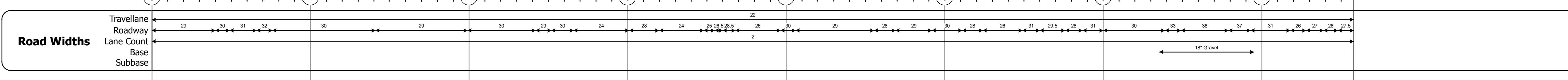
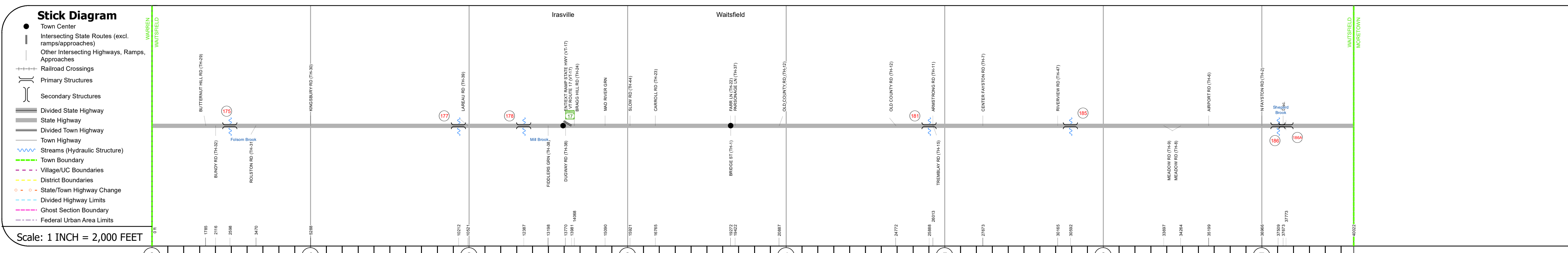
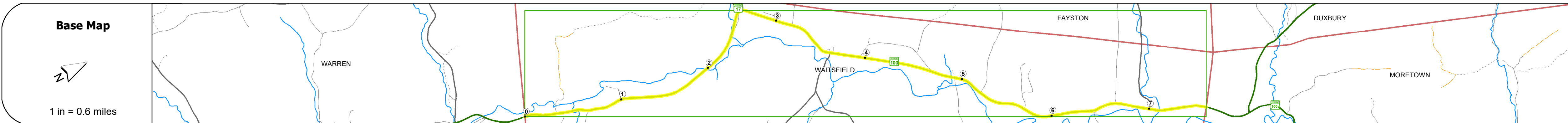
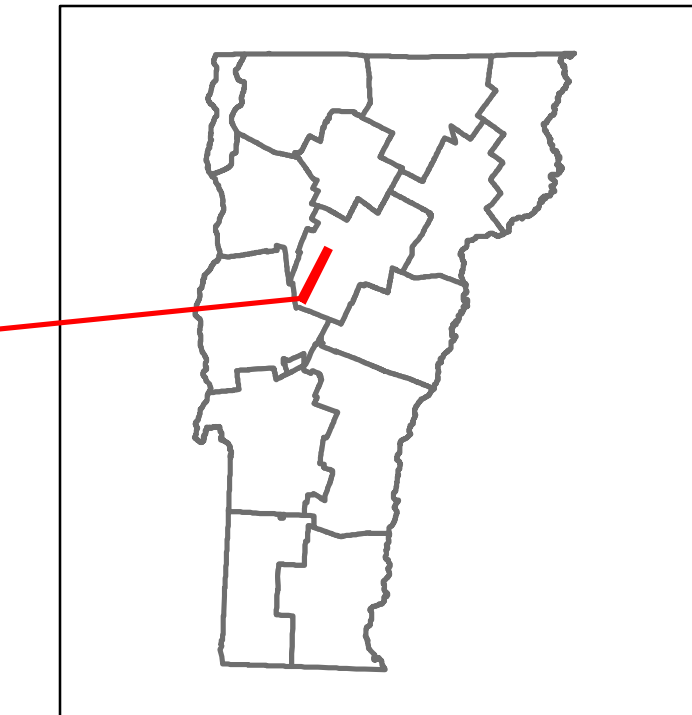
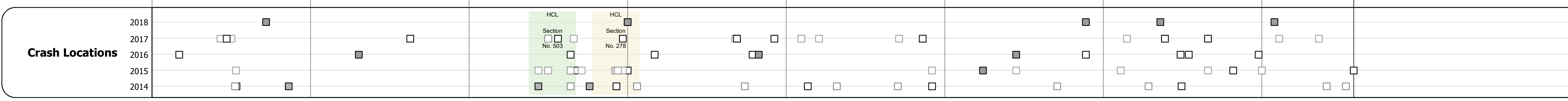


DISTRICT	TOWN	ROUTE
5	WAITSFIELD	VT-100



Year	Section 1	Section 2	Section 3	Section 4	Section 5	Section 6	Section 7
2018	5500	7700	6600	6400	6400	6200	6400
2017	5400	7600	6500	6400	6000	6000	5800
2016	5400	7500	6400	6400	6000	5800	5900
2015	5300	7400	6400	6400	6000	5800	5900
2014	5100	7300	6500	6400	6000	5800	5900



## STRUCTURE DESCRIPTIONS

**Culvert 175:**  
Culvert - 1971  
Structure No. 300013017512161  
Length: 12'  
Under Clearance: 8.58'  
Facility Carried: VT100  
Structure Type: CGMPPA W CONC INVERT  
Features Intersected: CHARLES FOLSOM BRK.  
Maintenance: State

**Bridge 177:**  
Stringer/multi-beam or girder - 2016  
Structure No. 200013017712162  
Length: 180'  
Width: 32.0'  
Facility Carried: VT 00100 ML  
Structure Type: WELDED PLATE GIRDER  
Features Intersected: MAD RIVER  
Surface: Bituminous  
Maintenance/Ownership: State

**Bridge 178:**  
Stringer/multi-beam or girder - 1938  
Structure No. 200013017812162  
Length: 69'  
Width: 30.3'  
Facility Carried: VT 00100 ML  
Structure Type: ROLLED BEAM  
Features Intersected: MILL BROOK  
Surface: Bituminous  
Maintenance/Ownership: State

**Bridge 181:**  
Slab - 1940  
Structure No. 200013018112162  
Length: 25'  
Width: 26.2'  
Facility Carried: VT 00100 ML  
Structure Type: CONCRETE SLAB  
Features Intersected: BROOK  
Surface: Bituminous  
Maintenance/Ownership: State

**Culvert 185:**  
Culvert - 1948  
Structure No. 300013018512161  
Length: 9'  
Under Clearance: 6.0'  
Facility Carried: VT100  
Structure Type: RC BOX  
Features Intersected: BROOK  
Maintenance: State

**Bridge 186:**  
Stringer/multi-beam or girder - 1938  
Structure No. 200013018612162  
Length: 84'  
Width: 27.6'  
Facility Carried: VT 00100 ML  
Structure Type: ROLLED BEAM  
Features Intersected: SHEPARD BROOK  
Surface: Bituminous  
Maintenance/Ownership: State

**Culvert 186A:**  
Culvert - 2009  
Structure No. 300013186A12161  
Length: 10'  
Under Clearance: 6.0'  
Facility Carried: VT100  
Structure Type: SEGMENTAL RC BOX  
Features Intersected: CATTLE PASS  
Maintenance: State

<b>Historic Projects</b> <ul style="list-style-type: none"> <li>Unknown</li> <li>Retreatment</li> <li>Resurface</li> <li>Bituminous Mix</li> <li>Skippy Mix</li> <li>Bituminous Seal</li> </ul>	<b>Functional Class</b> <ul style="list-style-type: none"> <li>1 - Interstate System</li> <li>2 - Other</li> <li>3 - Principal Arterial</li> <li>4 - Minor Arterial</li> <li>5 - Major Collector</li> <li>6 - Minor Collector</li> </ul>	<b>Curves</b> <ul style="list-style-type: none"> <li>Left</li> <li>Right</li> </ul>	<b>Grades</b> <ul style="list-style-type: none"> <li>Special grade up</li> <li>Special grade down</li> </ul>	<b>Traffic Counters</b> <ul style="list-style-type: none"> <li>Continuous (CTC)</li> <li>Weigh-In-Motion (WIM)</li> <li>Short-Term, Scheduled</li> <li>Short-Term, Unscheduled</li> </ul>	<b>Crash Locations</b> <ul style="list-style-type: none"> <li>Fatal</li> <li>Injury</li> <li>Property Damage Only</li> <li>Unknown Crash Type</li> </ul>	<b>Mileage by Functional Class By Sheet</b> 013-4 4 - Minor Arterial 7.580	<b>Mileage by Town By Sheet</b> WAITSFIELD - v100-1216 7.58 of 7.58	<b>DISTRICT</b> 5	<b>TOWN</b> WAITSFIELD	<b>Date:</b> 12/02/19	<b>ROUTE</b> VT-100 ETE mileage: 126.905 to 134.485
<b>Speed Zones</b> 25 30 35 40 45 50 55 60 65						<b>Page Total Mileage: 7.580 mi</b>		<b>Page Total Mileage: 7.58 mi</b>		<b>1 of 1</b> <b>TWN mileage:</b> 0.0 to 7.58	