





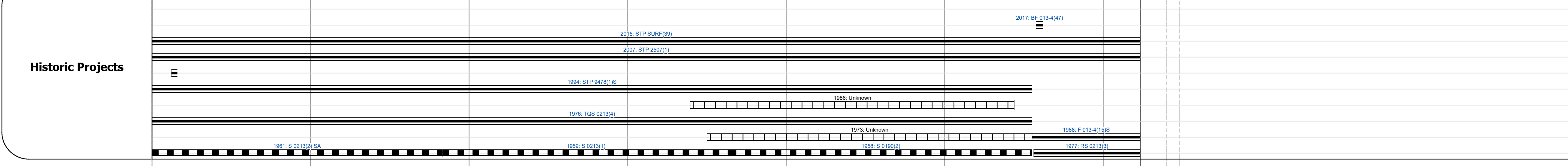
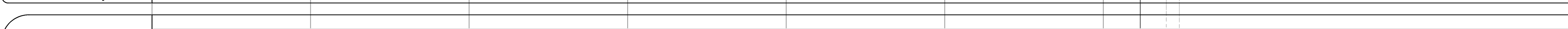



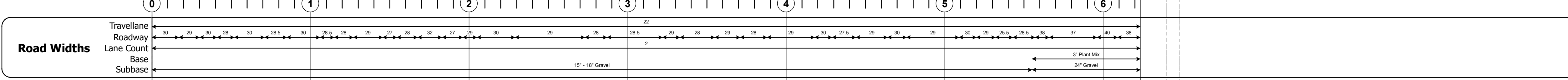
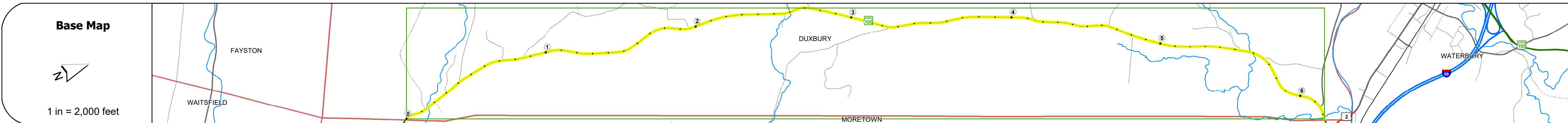
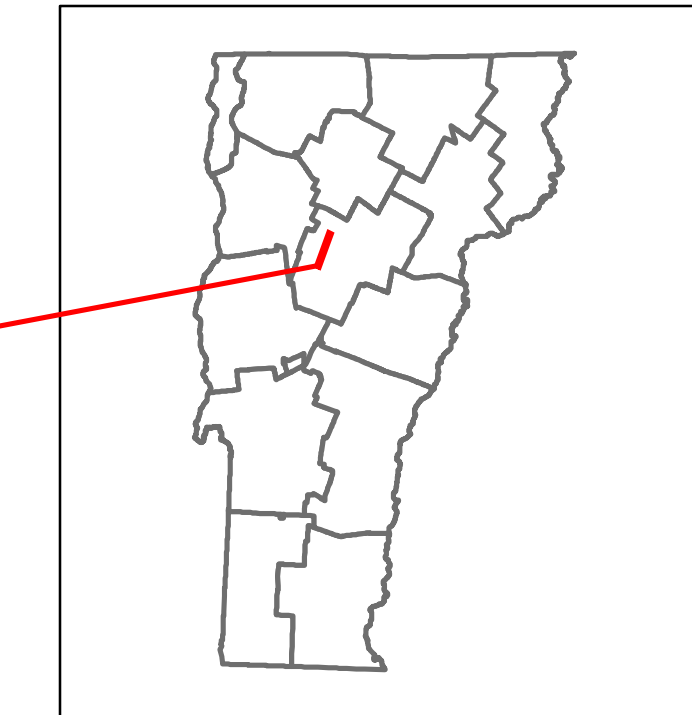



Please Note: Errors and Omissions May Exist.
Contact the VTrans Mapping Section with questions or concerns.

DISTRICT	TOWN	ROUTE
5	DUXBURY	VT-100



Traffic Counters	Year	Count
AADT Counts	2018	3900
	2017	3800
	2016	3700
	2015	3600
	2014	3700



STRUCTURE DESCRIPTIONS

Bridge 187:
Stringer/multi-beam or girder - 2006
Structure No. 200013018712062
Length: 69'
Width: 33.4'
Facility Carried: VT 00100 ML
Structure Type: ROLLED BEAM
Features Intersected: DOWSVILLE BROOK
Surface: Bituminous
Maintenance/Ownership: State

Culvert 190:
Culvert - 1959
Structure No. 300013019012061
Length: 8'
Under Clearance: 6.0'
Facility Carried: VT 100
Structure Type: CGMPPA
Features Intersected: BROOK
Maintenance: State

Bridge 192:
Other
Structure No. 300013019212061
Structure Type: Unknown
Features Intersected: BROOK
Maintenance/Ownership: State

Culvert 193:
Culvert - 2016
Structure No. 200013019312062
Length: 48'
Facility Carried: VT 00100 ML
Structure Type: PRECAST CULVERT
Features Intersected: CROSSETT BROOK
Maintenance/Ownership: State

Culvert 194:
Culvert - 1977
Structure No. 200013019412062
Length: 22'
Facility Carried: VT 00100 ML
Structure Type: R.O. BOX
Features Intersected: CROSSETT BROOK
Surface: Bituminous
Maintenance/Ownership: State

Historic Projects <ul style="list-style-type: none"> Unknown Retreatment Resurface Bituminous Mix Skinny Mix Bituminous Seal 	Functional Class <ul style="list-style-type: none"> 1 - Interstate System 2 - Other Freeways and Expressways 3 - Principal Arterial 4 - Minor Arterial 5 - Major Collector 6 - Minor Collector 	Curves <ul style="list-style-type: none"> Left Right 	Grades <ul style="list-style-type: none"> Special grade up Special grade down 	Traffic Counters <ul style="list-style-type: none"> Continuous (CTC) Weight-In-Motion (WIM) Short-Term, Scheduled Short-Term, Unscheduled 	Crash Locations <ul style="list-style-type: none"> Fatal Injury Property Damage Only Unknown Crash Type 	Mileage by Functional Class By Sheet 013-4 4 - minor Arterial 6.234	Mileage by Town By Sheet DUXBURY - v100-1206 Ghost Section - (US-2, MM 0.082 to 0.000) 6.234 of 6.234	DISTRICT 5	TOWN DUXBURY	Date: 12/02/19	ROUTE VT-100 ETE mileage: 135.634 to 141.868
--	--	--	---	---	---	---	--	----------------------	------------------------	-----------------------	---