

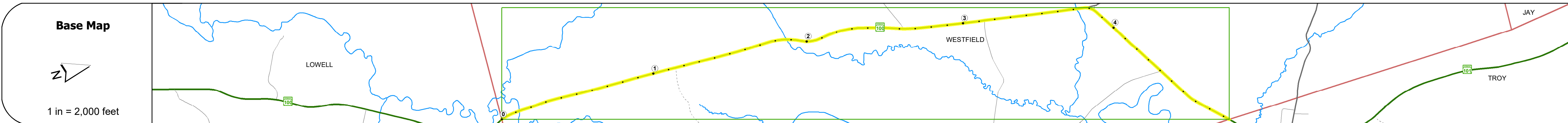
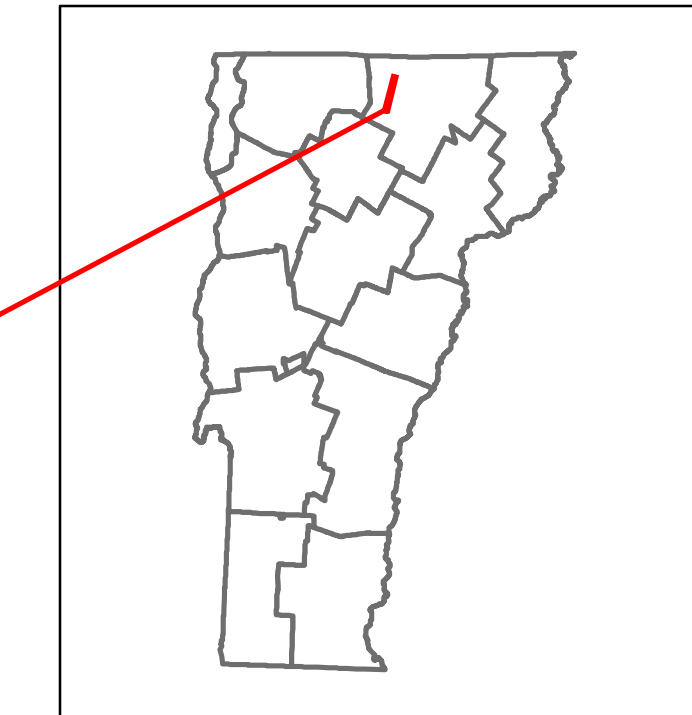


# Route Log and Progress Chart

**DRAFT**

Please Note: Errors and Omissions May Exist.  
Contact the VTrans Mapping Section with questions or concerns.

DISTRICT	TOWN	ROUTE
9	WESTFIELD	VT-100



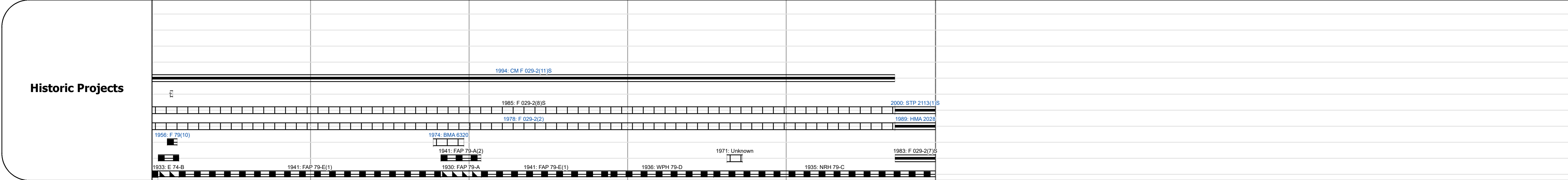
Road Widths	Travellane	Roadway	Lane Count	Base	Subbase
	27	27.5	28	27.5	28

Curves	5	2.3	6	10	3
--------	---	-----	---	----	---

Grades				-7.0	
--------	--	--	--	------	--

Guardrails					
------------	--	--	--	--	--

Rumblestrips					
--------------	--	--	--	--	--



Maintenance Garage	District 9 - HWY Maintenance Westfield Garage
--------------------	---

Speed Zone	35
------------	----

Functional Class	4
------------------	---

National Highway System	
-------------------------	--

Limited Access Highway	
------------------------	--

Customer Service Level	Regional Corridor
------------------------	-------------------

Traffic Counters	
------------------	--

AADT Counts	2018	1700	2100
2017	1700	2100	
2016	1700	2200	
2015	1700	2200	
2014	1700	2200	

Crash Locations	2018		
2017			
2016			
2015			
2014			

## STRUCTURE DESCRIPTIONS

**Culvert 240:**  
Culvert  
Structure No. 300029024010181  
Structure Type: 4 ACCGMP  
Features Intersected: RELIEF STRUCTURE  
Maintenance/Ownership: State

**Bridge 241:**  
Stringer/multi-beam or girder - 1956  
Structure No. 200029024110182  
Length: 99'  
Width: 28.1'  
Facility Carried: VT 00100 ML  
Structure Type: ROLLED BEAM  
Features Intersected: MISSISSQUOI RIVER  
Surface: Bituminous  
Maintenance/Ownership: State

**Culvert 244:**  
Culvert - 1973  
Structure No. 200029024410182  
Length: 23'  
Facility Carried: VT 00100 ML  
Structure Type: TWIN CGMPPA  
Features Intersected: TAFT BROOK  
Maintenance/Ownership: State

**Culvert 250:**  
Culvert - 1970  
Structure No. 200029025010182  
Length: 27'  
Facility Carried: VT 00100 ML  
Structure Type: TWIN CELL RC BOX  
Features Intersected: MILL BROOK  
Maintenance/Ownership: State

<b>Historic Projects</b> <ul style="list-style-type: none"> <li>Unknown</li> <li>Bituminous Concrete</li> <li>Retreatment</li> <li>Resurface</li> <li>Bituminous Mix</li> <li>Skinny Mix</li> <li>Bituminous Seal</li> </ul>	<b>Functional Class</b> <ul style="list-style-type: none"> <li>1 - Interstate System</li> <li>2 - Other</li> <li>3 - Principal Arterial</li> <li>4 - Minor Arterial</li> <li>5 - Major Collector</li> <li>6 - Minor Collector</li> </ul>	<b>Curves</b> <ul style="list-style-type: none"> <li>Left</li> <li>Right</li> </ul>	<b>Grades</b> <ul style="list-style-type: none"> <li>Special</li> <li>grade up</li> <li>grade down</li> </ul>	<b>Traffic Counters</b> <ul style="list-style-type: none"> <li>Continuous (CTC)</li> <li>Weight-In-Motion (WIM)</li> <li>Short-Term, Scheduled</li> <li>Short-Term, Unscheduled</li> </ul>	<b>Crash Locations</b> <ul style="list-style-type: none"> <li>Fatal</li> <li>Injury</li> <li>Property Damage Only</li> <li>Unknown Crash Type</li> </ul>	<b>Mileage by Functional Class By Sheet</b> 029-2 4 - Minor Arterial 4.942	<b>Mileage by Town By Sheet</b> WESTFIELD - V100-1018 4.942 of 4.942	<b>DISTRICT</b> 9	<b>TOWN</b> WESTFIELD	<b>Date:</b> 12/02/19	<b>ROUTE</b> VT-100
<b>Speed Zones</b> 25 30 35 40 45 50 55 60 65						<b>High Crash Locations (HCL's)</b> HCL No. 1-100 (1-10) 201-300 (21-30) 301-400 (31-40) 401-800 (41-113)	<b>Page Total Mileage:</b> 4.942 mi	<b>Page Total Mileage:</b> 4.942 mi	<b>1 of 1</b> TWN mileage: 0.0 to 4.942	<b>ETE mileage:</b> 183.346 to 188.288	

For More Information Contact - Vermont Agency of Transportation, Policy, Planning and Intermodal Development Division - Mapping Section, 1 National Life Drive, Montpelier, VT 05633-5001 Telephone: 802-828-2600.