

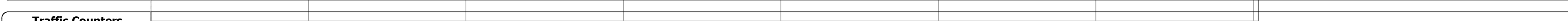



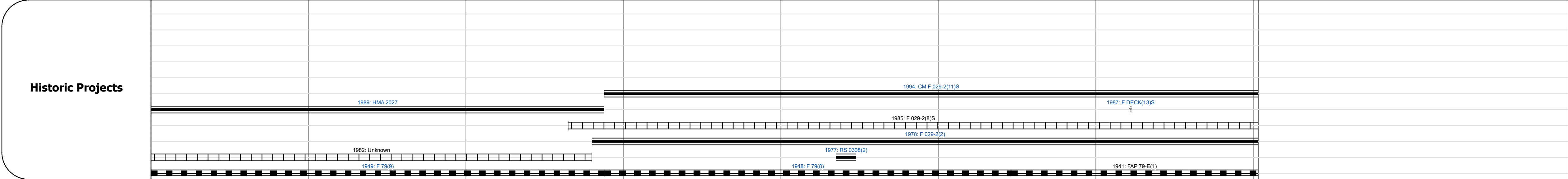
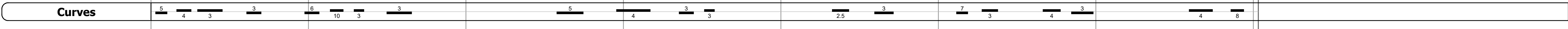
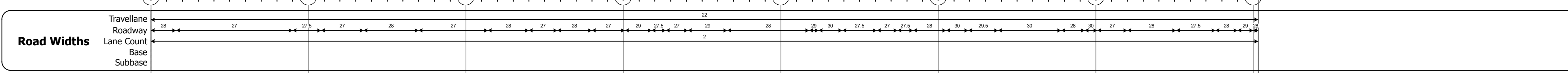
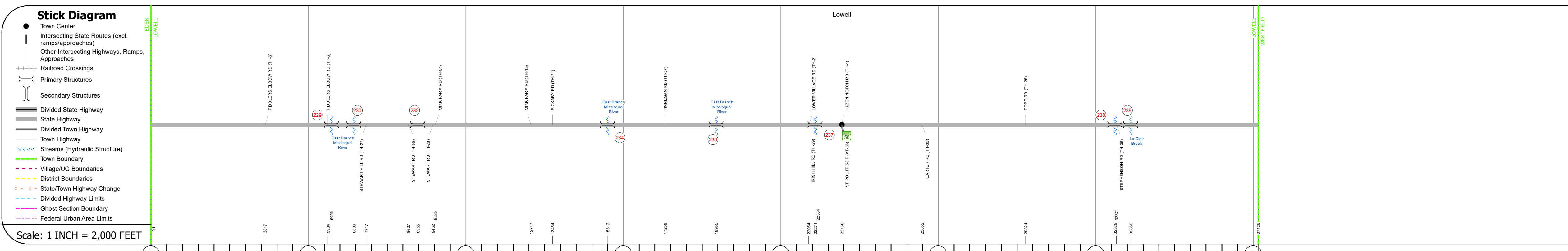
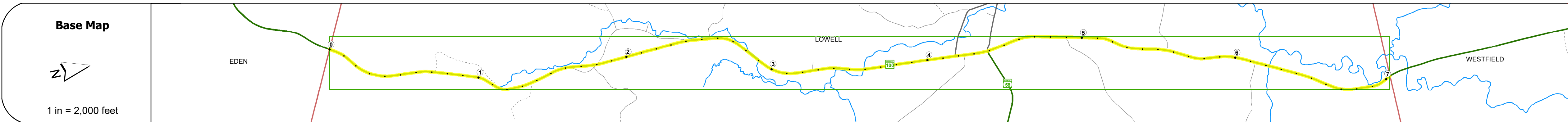
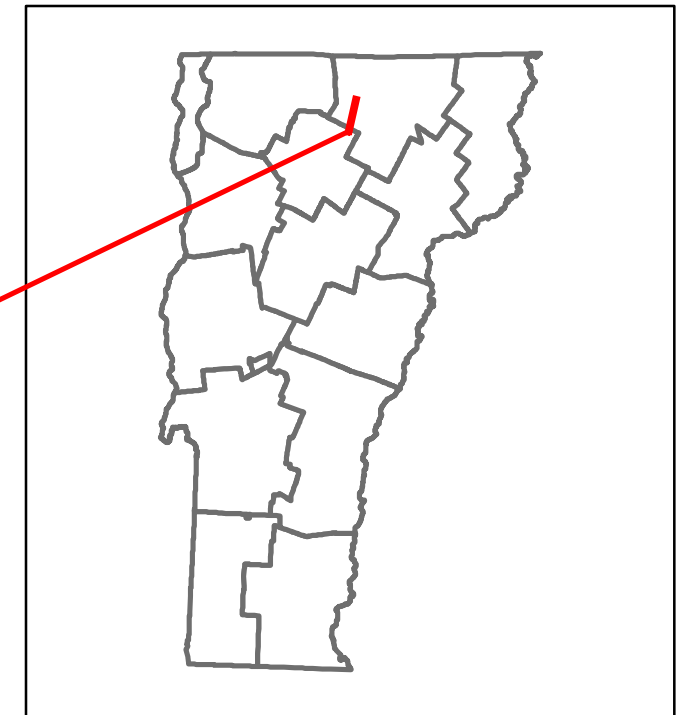


# Route Log and Progress Chart

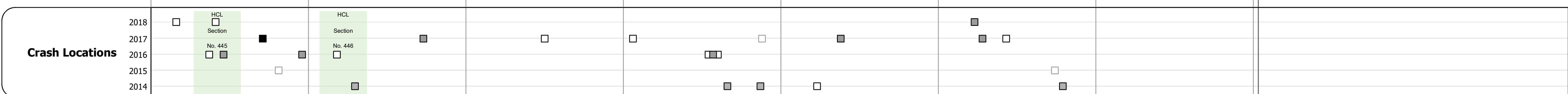
**DRAFT**

Please Note: Errors and Omissions May Exist.  
Contact the VTrans Mapping Section with questions or concerns.

DISTRICT	TOWN	ROUTE
9	LOWELL	VT-100



Year	Station 0+00	Station 1+00	Station 2+00	Station 3+00	Station 4+00	Station 5+00	Station 6+00	Station 7+00
2018	2400	2400	2400	2500	2500	2000	2000	1700
2017	2400	2400	2400	2500	2500	2000	2000	1700
2016	2400	2400	2400	2500	2500	2000	2000	1700
2015	2400	2400	2400	2500	2500	2000	2000	1700
2014	2300	2300	2300	2500	2500	1900	1900	1700



## STRUCTURE DESCRIPTIONS

**Culvert 229:**  
Culvert - 1949  
Structure No. 300029022910131  
Length: 12'  
Under Clearance: 8.0'  
Facility Carried: VT100  
Structure Type: RC BOX  
Features Intersected: BROOK  
Maintenance: State

**Culvert 230:**  
Culvert - 1952  
Structure No. 300029023010131  
Length: 12'  
Under Clearance: 5.0'  
Facility Carried: VT100  
Structure Type: RC BOX WIDE W/SLAB  
Features Intersected: BROOK  
Surface: Bituminous  
Maintenance: State

**Bridge 232:**  
Other  
Structure No. 300029023210131  
Structure Type: Unknown  
Features Intersected: CATTLE PASS  
Maintenance/Ownership: State

**Bridge 234:**  
Tee Beam - 1929  
Structure No. 200029023410132  
Length: 43'  
Width: 30.6'  
Facility Carried: VT 00100 ML  
Structure Type: CONCRETE T-BEAM  
Features Intersected: EAST BRANCH MISSISQUOI  
Surface: Bituminous  
Maintenance/Ownership: State

**Bridge 236:**  
Tee Beam - 1929  
Structure No. 200029023610132  
Length: 34'  
Width: 31.7'  
Facility Carried: VT 00100 ML  
Structure Type: CONCRETE T-BEAM  
Features Intersected: EAST BRANCH  
Surface: Bituminous  
Maintenance/Ownership: State

**Culvert 237:**  
Culvert - 1948  
Structure No. 300029023710131  
Length: 25'  
Under Clearance: 6.0'  
Facility Carried: VT100  
Structure Type: TRIPLE ACCGMP  
Features Intersected: BROOK  
Maintenance: State

**Culvert 238:**  
Culvert - 1941  
Structure No. 300029023810131  
Length: 10'  
Under Clearance: 5.0'  
Facility Carried: VT100  
Structure Type: RC BOX  
Features Intersected: BROOK  
Maintenance: State

**Bridge 239:**  
Stringer/multi-beam or girder - 1941  
Structure No. 200029023910132  
Length: 49'  
Width: 32.1'  
Facility Carried: VT 00100 ML  
Structure Type: ROLLED BEAM  
Features Intersected: LECLAIR BROOK  
Surface: Bituminous  
Maintenance/Ownership: State

<b>Historic Projects</b> <ul style="list-style-type: none"> <li>Unknown</li> <li>Retreatment</li> <li>Resurface</li> <li>Bituminous Mix</li> <li>Skinny Mix</li> <li>Bituminous Seal</li> </ul>	<b>Functional Class</b> <ul style="list-style-type: none"> <li>1 - Interstate System</li> <li>2 - Other Freeways and Expressways</li> <li>3 - Principal Arterial</li> <li>4 - Minor Arterial</li> <li>5 - Major Collector</li> <li>6 - Minor Collector</li> </ul>	<b>Curves</b> <ul style="list-style-type: none"> <li>Left (degrees)</li> <li>Right (degrees)</li> </ul>	<b>Grades</b> <ul style="list-style-type: none"> <li>Left (percent)</li> <li>Right (percent)</li> </ul>	<b>Traffic Counters</b> <ul style="list-style-type: none"> <li>Continuous (CTC)</li> <li>Weigh-In-Motion (WIM)</li> <li>Short-Term, Scheduled</li> <li>Short-Term, Unscheduled</li> </ul>	<b>Crash Locations</b> <ul style="list-style-type: none"> <li>Fatal</li> <li>Injury</li> <li>Property Damage Only</li> <li>Unknown Crash Type</li> </ul>	<b>Mileage by Functional Class By Sheet</b> 029-2 4 - minor Arterial 7.031	<b>Mileage by Town By Sheet</b> LOWELL - V100-1013 7.031 of 7.031	<b>DISTRICT</b> 9	<b>TOWN</b> LOWELL	<b>Date:</b> 12/02/19	<b>ROUTE</b> VT-100 ETE mileage: 176.315 to 183.346
<b>Speed Zones</b> 25 30 35 40 45 50 55 60 65						<b>Page Total Mileage: 7.031 mi</b>		<b>Page Total Mileage: 7.031 mi</b>		<b>1 of 1</b> TWN mileage: 0.0 to 7.031	<b>ROUTE</b> VT-100

For More Information Contact - Vermont Agency of Transportation, Policy, Planning and Intermodal Development Division - Mapping Section, 1 National Life Drive, Montpelier, VT 05633-5001 Telephone: 802-828-2600.