

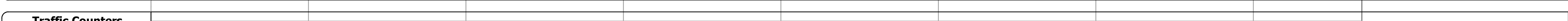


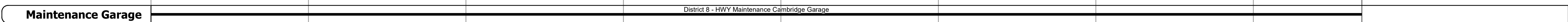



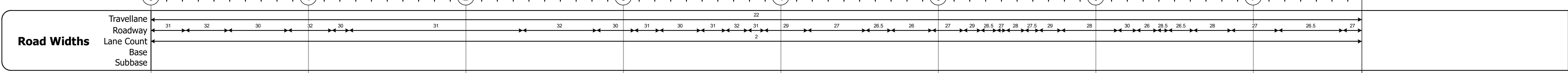
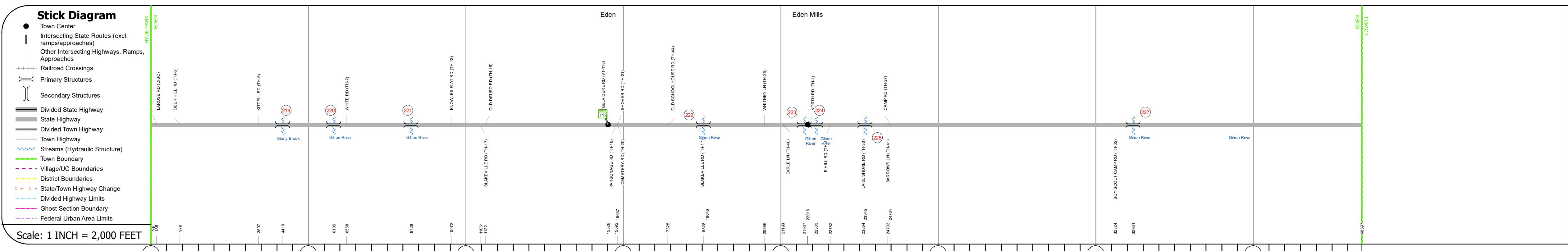
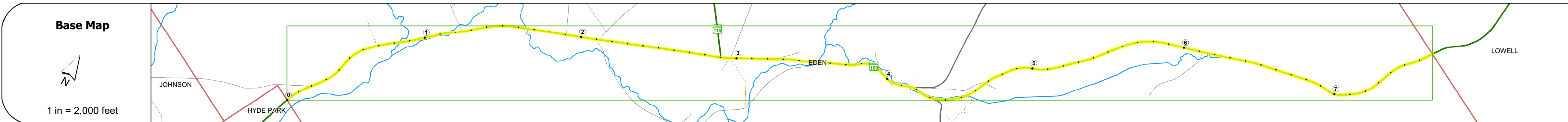
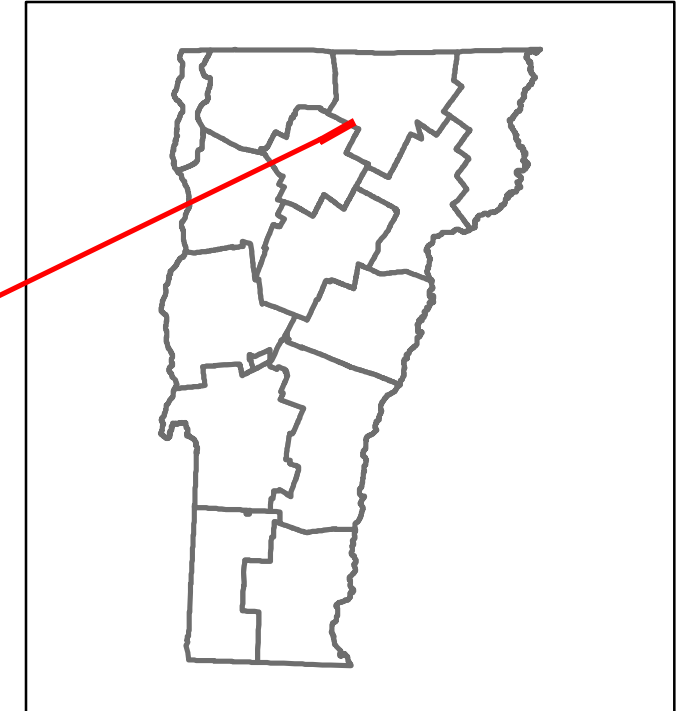


Route Log and Progress Chart

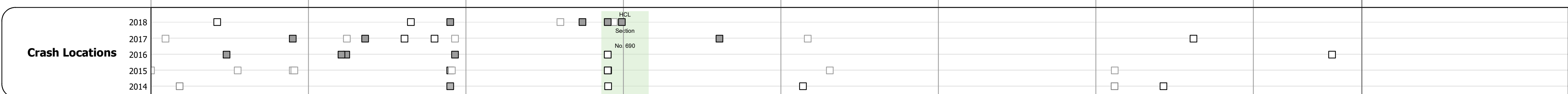
DRAFT

Please Note: Errors and Omissions May Exist.
Contact the VTrans Mapping Section with questions or concerns.

DISTRICT	TOWN	ROUTE
8	EDEN	VT-100



Year	Station 0-1	Station 1-2	Station 2-3	Station 3-4	Station 4-5	Station 5-6	Station 6-7
2018	4100	4500	3800	3400	3500	2400	2400
2017	4500	4800	3800	3500	3500	2400	2400
2016	4800	4800	3800	3500	3500	2400	2400
2015	5200	4800	3800	3600	3600	2400	2400
2014	5000	4800	3800	3600	3600	2300	2300



STRUCTURE DESCRIPTIONS

- Culvert 219:**
Culvert - 1940
Structure No. 300029021908031
Length: 10'
Under Clearance: 5.0'
Facility Carried: VT100
Structure Type: RC BOX
Features Intersected: STONY BROOK
Maintenance: State
- Bridge 220:**
Tee Beam - 1932
Structure No. 200029022008032
Length: 33'
Width: 31.3'
Facility Carried: VT 00100 ML
Structure Type: TBEAM WIDE W/ ROL BM
Features Intersected: GHION RIVER
Surface: Bituminous
Maintenance/Ownership: State
- Bridge 221:**
Tee Beam - 1932
Structure No. 200029022108032
Length: 29'
Width: 31.2'
Facility Carried: VT 00100 ML
Structure Type: TBEAM WIDE W/ ROL BM
Features Intersected: GHION RIVER
Surface: Bituminous
Maintenance/Ownership: State
- Bridge 222:**
Tee Beam - 1929
Structure No. 200029022208032
Length: 39'
Width: 31.0'
Facility Carried: VT 00100 ML
Structure Type: TBEAM WIDE W/ ROL BM
Features Intersected: GHION RIVER
Surface: Bituminous
Maintenance/Ownership: State
- Bridge 223:**
Slab - 1931
Structure No. 200029022308032
Length: 23'
Width: 30.5'
Facility Carried: VT 00100 ML
Structure Type: CONCRETE SLAB
Features Intersected: GHION RIVER
Surface: Bituminous
Maintenance/Ownership: State
- Bridge 224:**
Slab - 1931
Structure No. 200029022408032
Length: 23'
Width: 31.3'
Facility Carried: VT 00100 ML
Structure Type: CONCRETE SLAB
Features Intersected: GHION RIVER
Surface: Bituminous
Maintenance/Ownership: State
- Culvert 225:**
Culvert - 1952
Structure No. 300029022508031
Length: 20'
Under Clearance: 9.0'
Facility Carried: VT100
Structure Type: CGMPPA
Features Intersected: GHION RIVER
Maintenance: State
- Bridge 227:**
Slab - 1952
Structure No. 300029022708031
Length: 19'
Width: 31.0'
Facility Carried: VT100
Structure Type: CONCRETE SLAB
Features Intersected: SUCKER BROOK
Surface: Bituminous
Maintenance: State

Historic Projects <ul style="list-style-type: none"> Unknown Retreatment Resurface Bituminous Mix Skinny Mix Bituminous Seal 	Functional Class <ul style="list-style-type: none"> 1 - Interstate System 2 - Other Freeways and Expressways 3 - Principal Arterial 4 - Minor Arterial 5 - Major Collector 6 - Minor Collector 	Curves <ul style="list-style-type: none"> Left (degrees) Right (degrees) 	Grades <ul style="list-style-type: none"> Up (percent) Down (percent) 	Traffic Counters <ul style="list-style-type: none"> Continuous (CTC) Weight-In-Motion (WIM) Short-Term, Scheduled Short-Term, Unscheduled 	Crash Locations <ul style="list-style-type: none"> Fatal Injury Property Damage Only Unknown Crash Type 	Mileage by Functional Class By Sheet 029-2 4 - Minor Arterial 7.689	Mileage by Town By Sheet EDEN - V100-0803 7.689 of 7.689	DISTRICT 8	TOWN EDEN	Date: 12/02/19	ROUTE VT-100 ETE mileage: 168.626 to 176.315
Speed Zones 25 30 35 40 45 50 55 60 65						Page Total Mileage: 7.689 mi		Page Total Mileage: 7.689 mi		1 of 1 TWN mileage: 0.0 to 7.689	

For More Information Contact - Vermont Agency of Transportation, Policy, Planning and Intermodal Development Division - Mapping Section, 1 National Life Drive, Montpelier, VT 05633-5001 Telephone: 802-828-2600.