Route Log and Progress Chart

DRAFT

Please Note: Errors and Omissions May Exist.
Contact the VTrans Mapping Section with questions or concerns.

DISTRICT	TOWN	ROUTE
1	STAMFORD	VT-100

VERMONT 100

Base Map

1 in = 2,000 feet

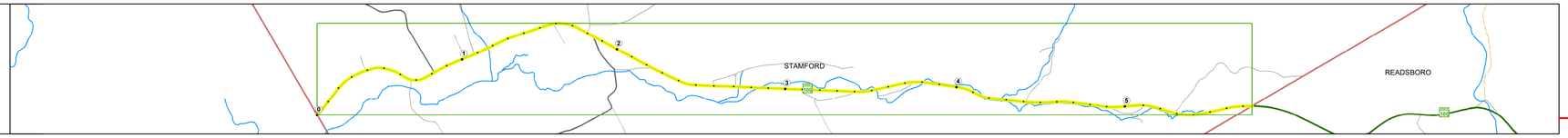

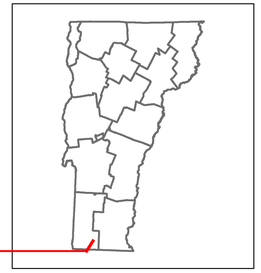

Stick Diagram

- Town Center
- Intersecting State Routes (excl. ramps/approaches)
- Other Intersecting Highways, Ramps, Approaches
- Railroad Crossings
- Primary Structures
- Secondary Structures
- Divided State Highway
- State Highway
- Divided Town Highway
- Town Highway
- Streams (Hydraulic Structure)
- Town Boundary
- Village/UC Boundaries
- District Boundaries
- State/Town Highway Change
- Divided Highway Limits
- Ghost Section Boundary
- Federal Urban Area Limits

Scale: 1 INCH = 2,000 FEET

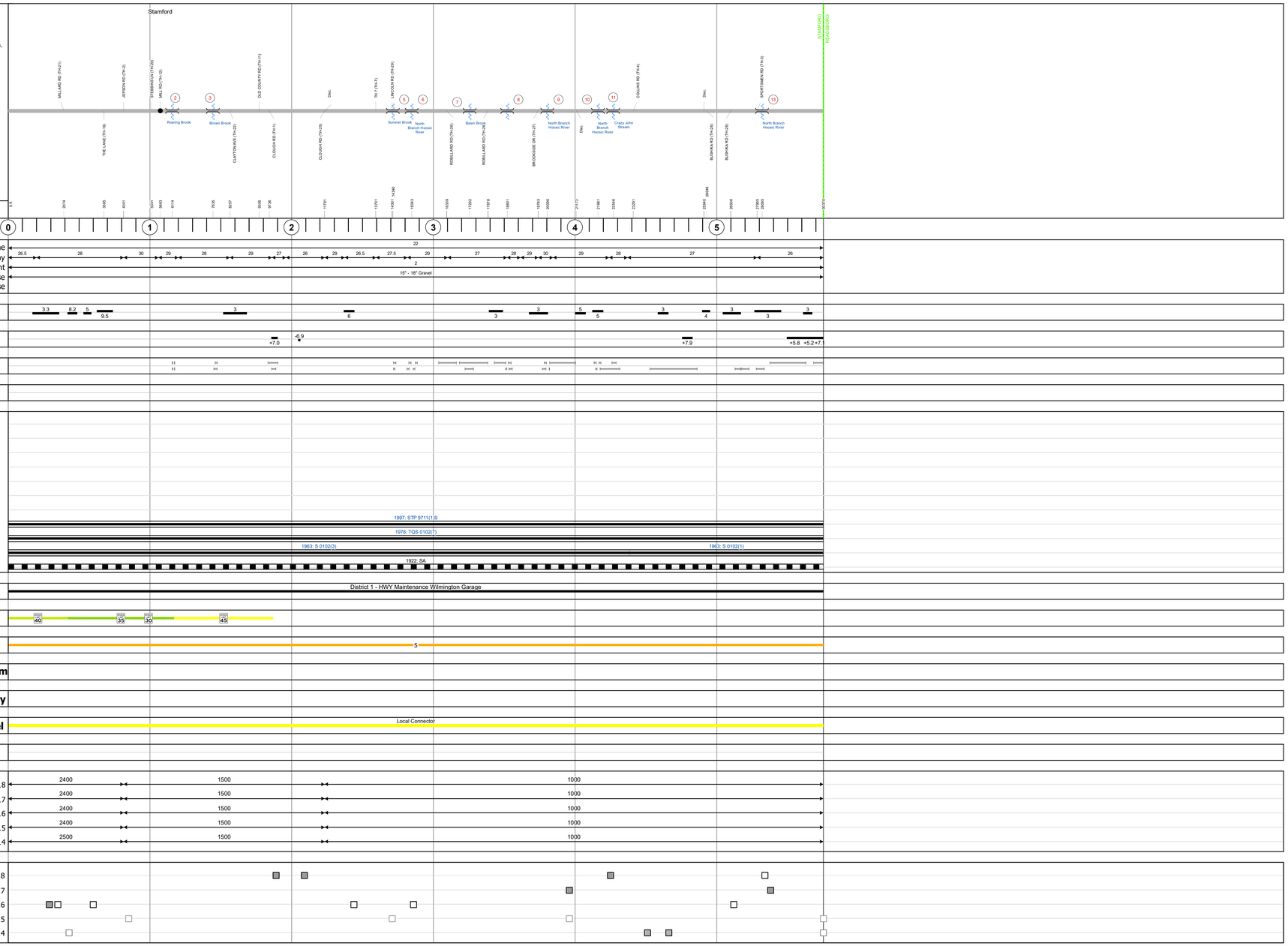

STRUCTURE DESCRIPTIONS

Bridge 2:
Stringer/multi-beam or girder - 1963
Structure No. 200102000202142
Length: 44'
Width: 35.0'
Facility Carried: VT 00100 ML
Structure Type: ROLLED BEAM
Features Intersected: ROARING BROOK
Surface: Bituminous
Maintenance/Ownership: State

Culvert 3:
Culvert - 1963
Structure No. 300102000302141
Length: 12'
Width: 32.0'
Under Clearance: 4.0'
Facility Carried: VT100
Structure Type: RC BOX
Features Intersected: BROWN BROOK
Surface: Bituminous
Maintenance: State

Culvert 5:
Culvert - 1963
Structure No. 300102000502141
Length: 6'
Under Clearance: 2.5'
Facility Carried: VT100
Structure Type: ACCGMPPA
Features Intersected: SUMMER BROOK
Maintenance: State

Bridge 6:
Stringer/multi-beam or girder - 1963
Structure No. 200102000602142
Length: 99'
Width: 29.7'
Facility Carried: VT 00100 ML
Structure Type: ROLLED BEAM
Features Intersected: NO. BR. HOOSIC RIVER
Surface: Bituminous
Maintenance/Ownership: State

Culvert 7:
Culvert - 1963
Structure No. 300102000702141
Length: 8'
Under Clearance: 9.0'
Facility Carried: VT100
Structure Type: CGMPP
Features Intersected: BASIN BROOK
Maintenance: State

Bridge 8:
Stringer/multi-beam or girder - 1963
Structure No. 200102000802142
Length: 39'
Width: 29.7'
Facility Carried: VT 00100 ML
Structure Type: ROLLED BEAM
Features Intersected: NO. BR. HOOSIC RIVER
Surface: Bituminous
Maintenance/Ownership: State

Bridge 9:
Stringer/multi-beam or girder - 1963
Structure No. 200102000902142
Length: 89'
Width: 31.6'
Facility Carried: VT 00100 ML
Structure Type: ROLLED BEAM
Features Intersected: NO. BR. HOOSIC RIVER
Surface: Bituminous
Maintenance/Ownership: State

Bridge 10:
Stringer/multi-beam or girder - 1963
Structure No. 200102001002142
Length: 64'
Width: 31.0'
Facility Carried: VT 00100 ML
Structure Type: ROLLED BEAM
Features Intersected: NO. BR. HOOSIC RIVER
Surface: Bituminous
Maintenance/Ownership: State

Bridge 11:
Slab - 1963
Structure No. 200102001102142
Length: 28'
Width: 30.7'
Facility Carried: VT 00100 ML
Structure Type: CONCRETE SLAB
Features Intersected: CRAZY JOHN STREAM
Surface: Bituminous
Maintenance/Ownership: State

Culvert 13:
Culvert - 1998
Structure No. 300102001302141
Length: 11'
Under Clearance: 7.0'
Facility Carried: VT100
Structure Type: SEGMENTAL RC BOX
Features Intersected: NO.BRANCH HOOSIC R.
Maintenance: State

Historic Projects: Unknown; Retreatment; Resurface; Bituminous Mix; Skinny Mix; Bituminous Seal; Bituminous Concrete; Bituminous Macadam; Cold Plane and Bituminous Concrete; Concrete; Gravel; Surface Treated Gravel; Plant Mix; Reclaimed Base and Bituminous Concrete

Indicated plans available - http://vtransmap01.aot.state.vt.us/rp/dpr/Diwebstore/

Functional Class: 1 - Interstate System; 2 - Other Freeways and Expressways; 3 - Principal Arterial; 4 - Minor Arterial; 5 - Major Collector; 6 - Minor Collector

Speed Zones: 25, 30, 35, 40, 45, 50, 55, 60, 65

Curves: Left, Right (degrees)

Grades: grade up, grade down (percent)

Road Widths (ft)

Traffic Counters: Continuous (CTC); Weigh-In-Motion (WIM); Short-Term, Scheduled; Short-Term, Unscheduled (counter ID)

AADT (count)

Crash Locations: Fatal; Injury; Property Damage Only; Unknown Crash Type

High Crash Locations (HCL's)
Sections (& Intersections)
HCL No.
1 - 100 (1 - 10)
101 - 200 (11 - 20)
201 - 300 (21 - 30)
301 - 400 (31 - 40)
401 - 800 (41 - 113)

Mileage by Functional Class By Sheet

0102	5 - Major Collector	5.752

Page Total Mileage: 5.752 mi

Mileage by Town By Sheet

STAMFORD - V100-0214	5.752 of 5.752

Page Total Mileage: 5.752 mi

DISTRICT	TOWN	Date: 12/02/19	ROUTE
1	STAMFORD	1 of 1 TWN mileage: 0.0 to 5.752	VT-100 ETE mileage: 0.0 to 5.752

For More Information Contact - Vermont Agency of Transportation, Policy, Planning and Intermodal Development Division - Mapping Section, 1 National Life Drive, Montpelier, VT 05633-5001 Telephone: 802-828-2600.