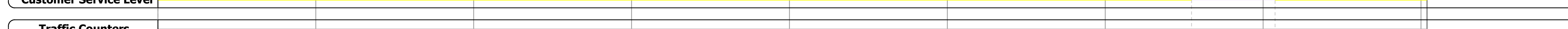






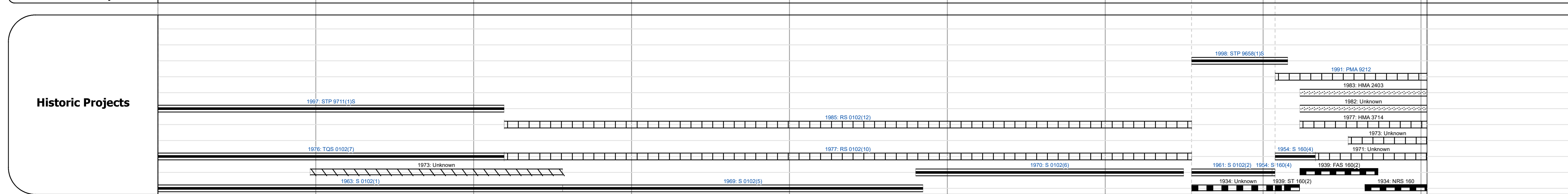


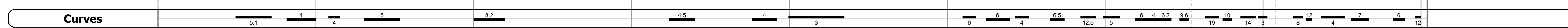
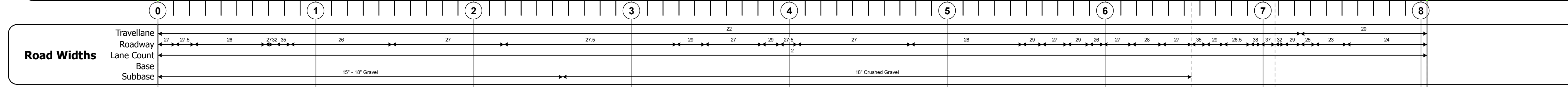
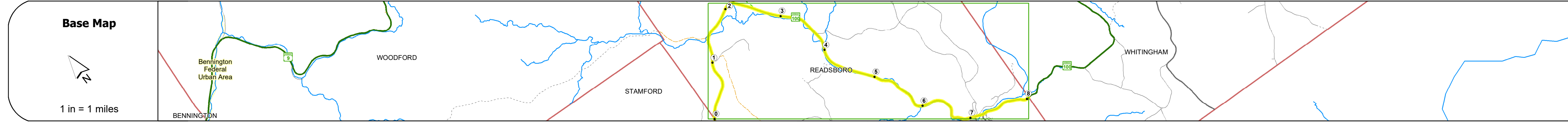
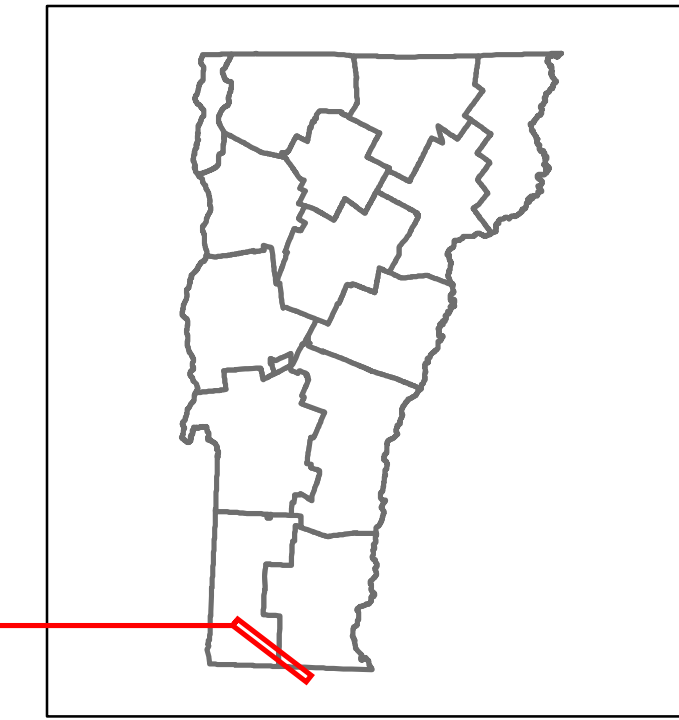



DISTRICT	TOWN	ROUTE
1	READSBORO	VT-100



Year	0-1	1-2	2-3	3-4	4-5	5-6	6-7	7-8
2018	1000			930			670	
2017	1000			910			660	
2016	1000			900			640	
2015	1000			880			630	
2014	1000			850			630	



STRUCTURE DESCRIPTIONS

Bridge 14:
Stringer/multi-beam or girder - 1963
Structure No. 200102001402092
Length: 69'
Width: 31.7'
Facility Carried: VT 00100 ML
Structure Type: ROLLED BEAM
Features Intersected: W. BR. DEERFIELD RIVER
Surface: Bituminous
Maintenance/Ownership: State

Culvert 16:
Culvert - 1963
Structure No. 300102001602091
Length: 15'
Under Clearance: 10.0'
Facility Carried: VT 100
Structure Type: CGMPPA
Features Intersected: DEERFIELD RIVER
Maintenance: State

Culvert 20:
Culvert - 1968
Structure No. 300102002002091
Length: 9'
Under Clearance: 7.0'
Facility Carried: VT 100
Structure Type: CGMPPA
Features Intersected: BROOK
Maintenance: State

Bridge 22:
Stringer/multi-beam or girder - 1970
Structure No. 200102002202092
Length: 119'
Width: 30.6'
Facility Carried: VT 00100 ML
Structure Type: WELDED PLATE GIRDER
Features Intersected: W. BR. DEERFIELD RIVER
Surface: Bituminous
Maintenance/Ownership: State

Culvert 23:
Culvert - 1970
Structure No. 200102002302092
Length: 30'
Facility Carried: VT 00100 ML
Structure Type: CONC ARCH CULVERT
Features Intersected: W. BR. DEERFIELD RIVER
Maintenance/Ownership: State

Bridge 25:
Girder and floorbeam system - 1954
Structure No. 200102002502092
Length: 340'
Width: 28.6'
Facility Carried: VT 00100 ML
Structure Type: 3 SPN CONT RIV 2 GIR
Features Intersected: DEERFIELD RIVER
Surface: Concrete
Maintenance/Ownership: State

Historic Projects <ul style="list-style-type: none"> Unknown Retreatment Resurface Bituminous Mix Skinny Mix Bituminous Seal 	Functional Class <ul style="list-style-type: none"> 1 - Interstate System 2 - Other Freeways and Expressways 3 - Principal Arterial 4 - Minor Arterial 5 - Major Collector 6 - Minor Collector 	Curves <ul style="list-style-type: none"> Left (dogleg) Right 	Grades <ul style="list-style-type: none"> Special grade up Special grade down 	Traffic Counters <ul style="list-style-type: none"> Continuous (CTC) Weigh-In-Motion (WIM) Short-Term, Scheduled Short-Term, Unscheduled 	Crash Locations <ul style="list-style-type: none"> Fatal Injury Property Damage Only Unknown Crash Type 	Mileage by Functional Class By Sheet 0102 5 - Major collector 8.038	Mileage by Town By Sheet READSBORO - V100-0209 8.038 of 8.038	DISTRICT 1	TOWN READSBORO	Date: 12/02/19	ROUTE VT-100
Page Total Mileage: 8.038 mi								Page Total Mileage: 8.038 mi		1 of 1 TWN mileage: 0.0 to 8.038	ETE mileage: 5.752 to 13.79