


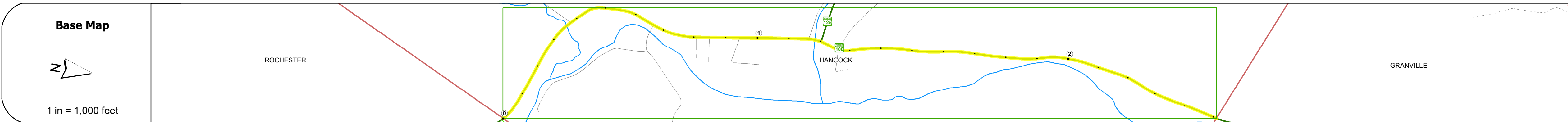
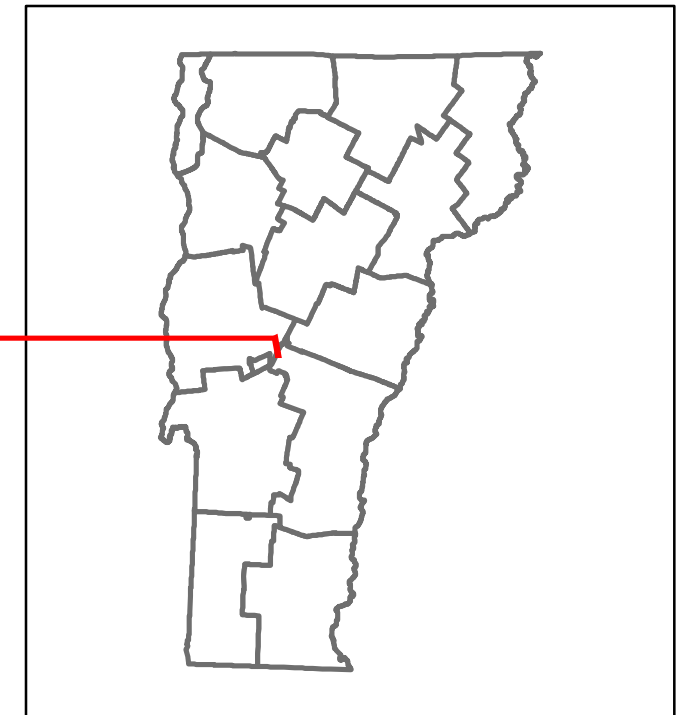


# Route Log and Progress Chart

**DRAFT**

Please Note: Errors and Omissions May Exist.  
Contact the VTrans Mapping Section with questions or concerns.

DISTRICT	TOWN	ROUTE
4	HANCOCK	VT-100



## STRUCTURE DESCRIPTIONS

**Culvert 144A:**  
Culvert - 1976  
Structure No. 200013144A01082  
Length: 20'  
Facility Carried: VT 00100 ML  
Structure Type: TWIN CGMPA  
Features Intersected: TUNNEL BROOK  
Maintenance/Ownership: State

**Bridge 145:**  
Stringer/multi-beam or girder - 1979  
Structure No. 200013014501082  
Length: 55'  
Width: 34.5'  
Facility Carried: VT 00100 ML  
Structure Type: ROLLED BEAM  
Features Intersected: HANCOCK BRANCH  
Surface: Bituminous  
Maintenance/Ownership: State

**Culvert 146:**  
Culvert - 1948  
Structure No. 300013014601081  
Length: 8'  
Width: 30.8'  
Under Clearance: 4.5'  
Facility Carried: VT100  
Structure Type: RC BOX  
Features Intersected: JONES BROOK  
Maintenance: State

Road Widths	Travellane	Roadway	Lane Count	Base	Subbase
	26.5	27	26	28	29
	27	27	27	27	27
	27	27	27	27	27

Curves	5	11	7	4	7.5	12.5	5	6
--------	---	----	---	---	-----	------	---	---

Grades	-8.0
--------	------

Guardrails	H	H	H	H
------------	---	---	---	---

Rumblestrips	
--------------	--

Historic Projects	1988 HMA 2826	1941 ST 170-P	1980 HES 013-402S	1948 ST 170-W	1988 HMA 2623	1982 HMA 2314
-------------------	---------------	---------------	-------------------	---------------	---------------	---------------

Maintenance Garage	District 4 - HWY Maintenance Rochester Garage
--------------------	---

Speed Zone	35
------------	----

Functional Class	4
------------------	---

National Highway System	
-------------------------	--

Limited Access Highway	
------------------------	--

Customer Service Level	Regional Corridor
------------------------	-------------------

Traffic Counters	
------------------	--

AADT Counts	2018	1900	2000	1200
	2017	1900 <td>2000 <td>1200</td> </td>	2000 <td>1200</td>	1200
	2016	1800 <td>1900 <td>1100</td> </td>	1900 <td>1100</td>	1100
	2015	1800 <td>1900 <td>1100</td> </td>	1900 <td>1100</td>	1100
	2014	1900 <td>2200 <td>1300</td> </td>	2200 <td>1300</td>	1300

Crash Locations	2018	2017	2016	2015	2014

<b>Historic Projects</b> Unknown, Retreatment, Resurface, Bituminous Mix, Skiny Mix, Bituminous Seal, Concrete, Surface Treated Gravel, Plant Mix, Reclaimed Base and Bituminous Concrete	<b>Functional Class</b> 1 - Interstate System, 2 - Other Freeways and Expressways, 3 - Principal Arterial, 4 - Minor Arterial, 5 - Major Collector, 6 - Minor Collector	<b>Curves</b> Left, Right, Grades (degrees), Left, Right, grade up, grade down	<b>Traffic Counters</b> Continuous (CTC), Weigh-In-Motion (WIM), Short-Term, Scheduled, Short-Term, Unscheduled	<b>Crash Locations</b> Fatal, Injury, Property Damage Only, Unknown Crash Type	<b>Mileage by Functional Class By Sheet</b> 013-4 4 - Minor Arterial 2.511	<b>Mileage by Town By Sheet</b> HANCOCK - V100-0108 2.511 of 2.511	<b>DISTRICT</b> 4	<b>TOWN</b> HANCOCK	<b>Date:</b> 12/02/19	<b>ROUTE</b> VT-100 ETE mileage: 108.359 to 110.87
<b>Page Total Mileage: 2.511 mi</b>						<b>Page Total Mileage: 2.511 mi</b>				

For More Information Contact - Vermont Agency of Transportation, Policy, Planning and Intermodal Development Division - Mapping Section, 1 National Life Drive, Montpelier, VT 05633-5001 Telephone: 802-828-2600.