

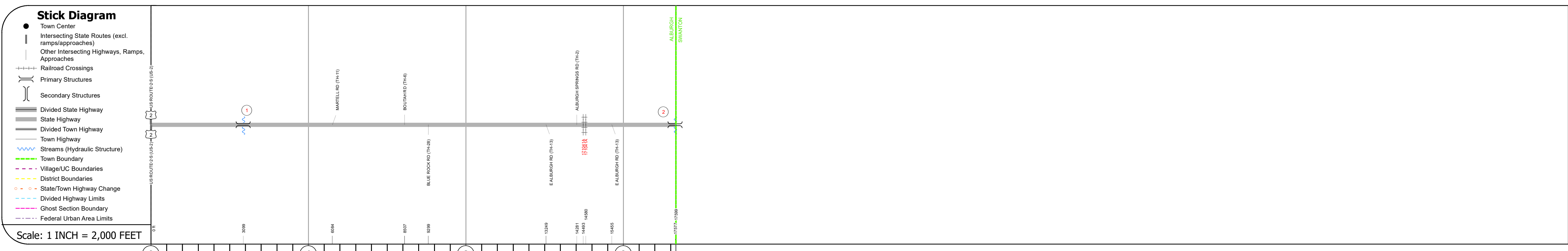
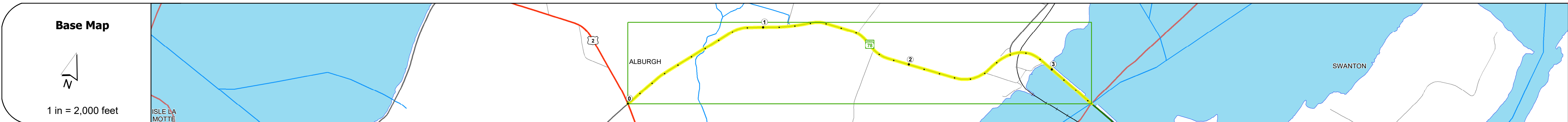
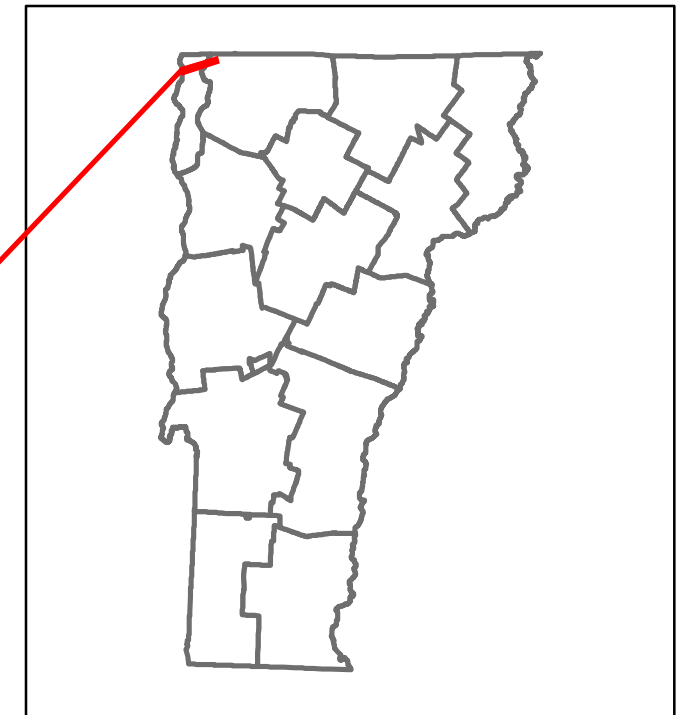


Route Log and Progress Chart

DRAFT

Please Note: Errors and Omissions May Exist.
Contact the VTrans Mapping Section with questions or concerns.

DISTRICT	TOWN	ROUTE
8	ALBURGH	VT-78



Road Widths	Travellane	Roadway	Lane Count	Base	Subbase
	30	40	31	30	31

Curves	5	6	7	5	5
--------	---	---	---	---	---

Grades	
--------	--

Guardrails	
------------	--

Rumblestrips	
--------------	--



Maintenance Garage	District 8 - HWY Maintenance Highgate Garage
--------------------	--

Speed Zone	
------------	--

Functional Class	3
------------------	---


National Highway System	NHS - Other NHS Routes
-------------------------	------------------------

Limited Access Highway	
------------------------	--

Customer Service Level	Arterial Highway
------------------------	------------------

Traffic Counters	
------------------	--

AADT Counts	2018: 5300 (left), 6300 (right)
2017: 5300 (left), 6400 (right)	
2016: 5200 (left), 6600 (right)	
2015: 5200 (left), 6700 (right)	
2014: 5300 (left), 6500 (right)	



STRUCTURE DESCRIPTIONS

Bridge 1:
Stringer/multi-beam or girder - 1938
Structure No. 200036000107012
Length: 59'
Width: 28.3'
Facility Carried: VT 78 ML
Structure Type: ROLLED BEAM
Features Intersected: MUD CREEK
Surface: Bituminous
Maintenance/Ownership: State

Bridge 2:
Stringer/multi-beam or girder - 2007
Structure No. 200036000207012
Length: 3586'
Width: 42.3'
Facility Carried: VT 78 ML
Structure Type: 23 SP WELDED PLT GRD
Features Intersected: MISSISQUOI BAY
Surface: Bituminous
Maintenance/Ownership: State

Historic Projects <ul style="list-style-type: none"> Unknown Retreatment Resurface Bituminous Mix Skinny Mix Bituminous Seal 	Functional Class <ul style="list-style-type: none"> 1 - Interstate System 2 - Other Freeways and Expressways 3 - Principal Arterial 4 - Minor Arterial 5 - Major Collector 6 - Minor Collector 	Curves <ul style="list-style-type: none"> Left (degrees) Right (degrees) 	Grades <ul style="list-style-type: none"> Special grade up Special grade down 	Traffic Counters <ul style="list-style-type: none"> Continuous (CTC) Weight-In-Motion (WIM) Short-Term, Scheduled Short-Term, Unscheduled 	Crash Locations <ul style="list-style-type: none"> Fatal Injury Property Damage Only Unknown Crash Type 	Mileage by Functional Class By Sheet 036-1 3 - Other Principal Arterial 3.333 Page Total Mileage: 3.333 mi	Mileage by Town By Sheet ALBURGH - V078-0701 3.333 of 3.333 Page Total Mileage: 3.333 mi	DISTRICT 8	TOWN ALBURGH	Date: 12/02/19	ROUTE VT-78 ETE mileage: 0.0 to 3.333
--	--	--	---	---	---	--	--	----------------------	------------------------	-----------------------	--