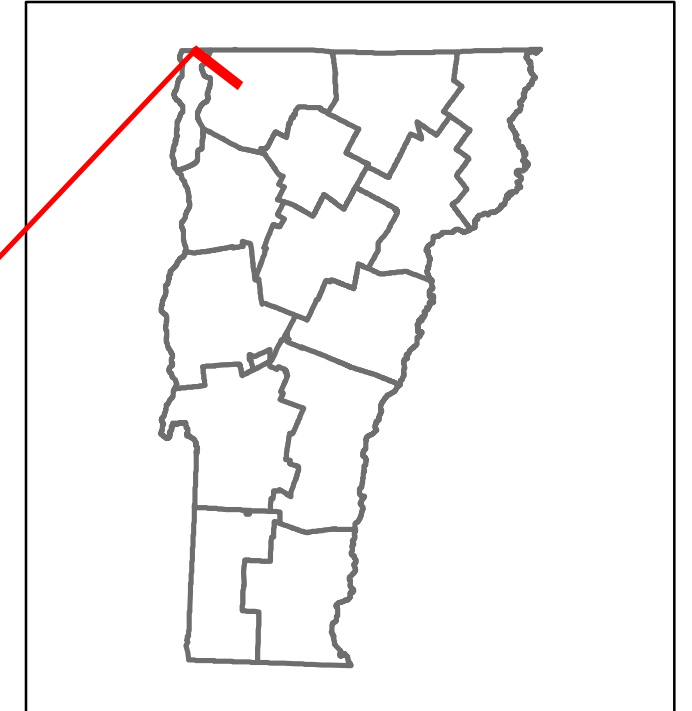
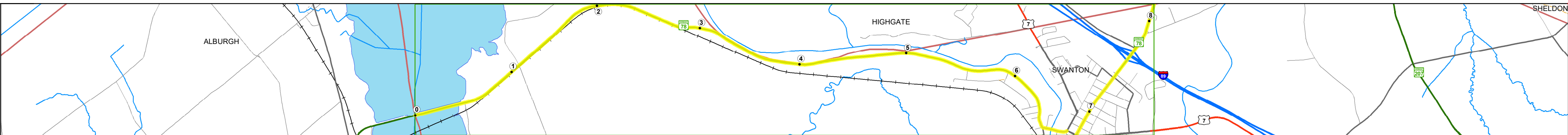


DISTRICT	TOWN	ROUTE
8	SWANTON	VT-78




Base Map



Stick Diagram

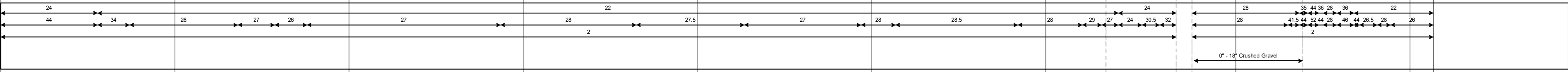
- Town Center
- Intersecting State Routes (excl. ramps/approaches)
- Other Intersecting Highways, Ramps, Approaches
- Railroad Crossings
- Primary Structures
- Secondary Structures
- Divided State Highway
- State Highway
- Divided Town Highway
- Town Highway
- Streams (Hydraulic Structure)
- Town Boundary
- Village/IC Boundaries
- District Boundaries
- State/Town Highway Change
- Divided Highway Limits
- Ghost Section Boundary
- Federal Urban Area Limits

Scale: 1 INCH = 2,000 FEET




Road Widths


Travellane
Roadway
Lane Count
Base
Subbase




Curves




Grades



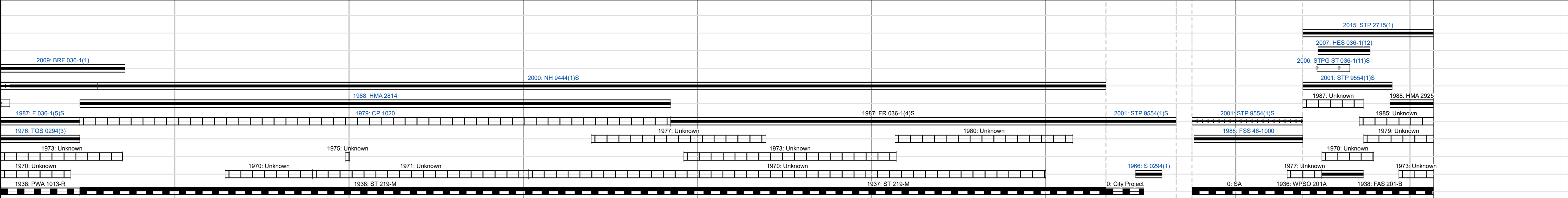
Guardrails




Rumblestrips




Historic Projects




Maintenance Garage



Speed Zone




Functional Class




National Highway System



Limited Access Highway




Customer Service Level



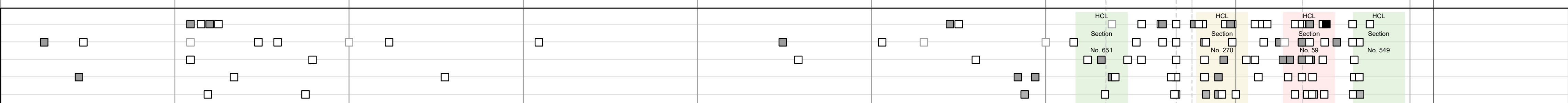
Traffic Counters



AADT Counts



Crash Locations



STRUCTURE DESCRIPTIONS

Culvert 3:
Culvert - 1975
Structure No. 300036000306151
Length: 14'
Under Clearance: 8.42'
Facility Carried: VT78
Structure Type: CGMPPA
Features Intersected: CHARCOAL CREEK
Maintenance: State

Bridge 6:
Stringer/multi-beam or girder - 1966
Structure No. 200036000606152
Length: 302'
Width: 40.0'
Facility Carried: VT 78 ML
Structure Type: CONT. ROLLED BEAM
Features Intersected: MISSISSQUOI RIVER
Surface: Bituminous
Maintenance/Ownership: Town

Bridge 8A:
Stringer/multi-beam or girder - 1964
Structure No. 200089098506152
Length: 162'
Facility Carried: 1.89 ML
Structure Type: 3 SPAN ROLLED BEAM
Features Intersected: 1.89 OVER VT 78

Bridge 8:
Stringer/multi-beam or girder - 1964
Structure No. 200089098N06152
Length: 162'
Facility Carried: 1.89 ML
Structure Type: 3 SPAN ROLLED BEAM
Features Intersected: 1.89 OVER VT 78

<p>Historic Projects</p> <ul style="list-style-type: none"> Unknown Retreatment Resurface Bituminous Mix Skippy Mix Bituminous Seal 	<p>Functional Class</p> <ul style="list-style-type: none"> 1 - Interstate System 2 - Other Arterial 3 - Principal Arterial 4 - Minor Arterial 5 - Major Collector 6 - Minor Collector 	<p>Curves</p> <ul style="list-style-type: none"> Left (degrees) Right 	<p>Grades</p> <ul style="list-style-type: none"> Special grade up Special grade down 	<p>Traffic Counters</p> <ul style="list-style-type: none"> Continuous (CTC) Weigh-In-Motion (WIM) Short-Term, Scheduled Short-Term, Unscheduled 	<p>Crash Locations</p> <ul style="list-style-type: none"> Fatal Injury Property Damage Only Unknown Crash Type 	<p>Mileage by Functional Class By Sheet</p> <p>036-1 3 - Other Principal Arterial 7.678 0296 5 - Major Collector 0.457</p>	<p>Mileage by Town By Sheet</p> <p>SWANTON - V078-0615 8.135 of 8.135 Ghost Section - (US-7, MM 5.872 to 5.781)</p>	<p>DISTRICT</p> <p>8</p>	<p>TOWN</p> <p>SWANTON</p>	<p>Date: 12/02/19</p>	<p>ROUTE</p> <p>VT-78</p> <p>ETE mileage: 3.333 to 11.468</p>
--	--	--	---	--	---	---	--	---------------------------------	-----------------------------------	------------------------------	--