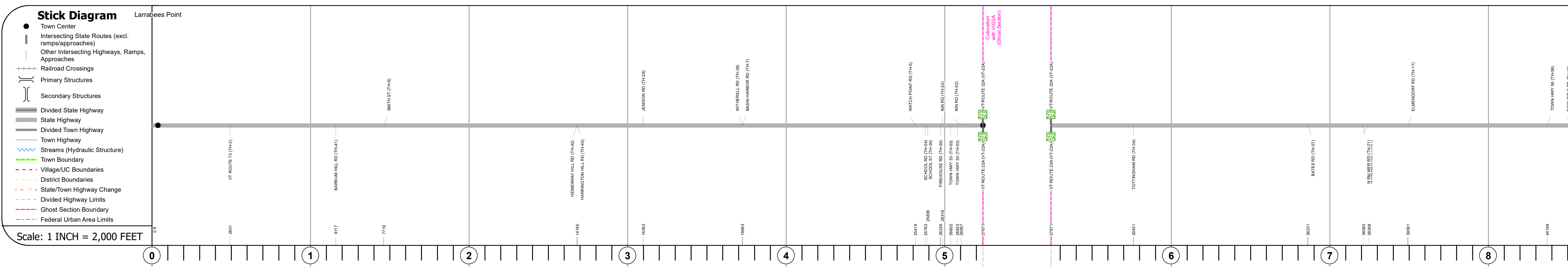
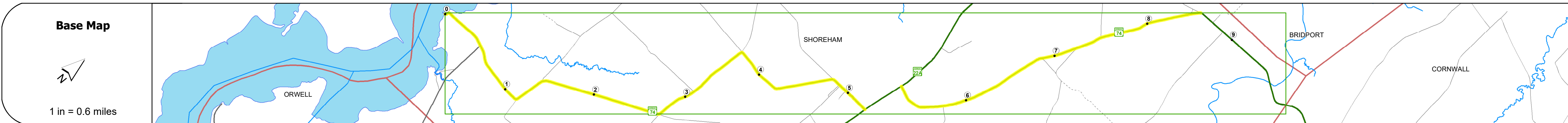
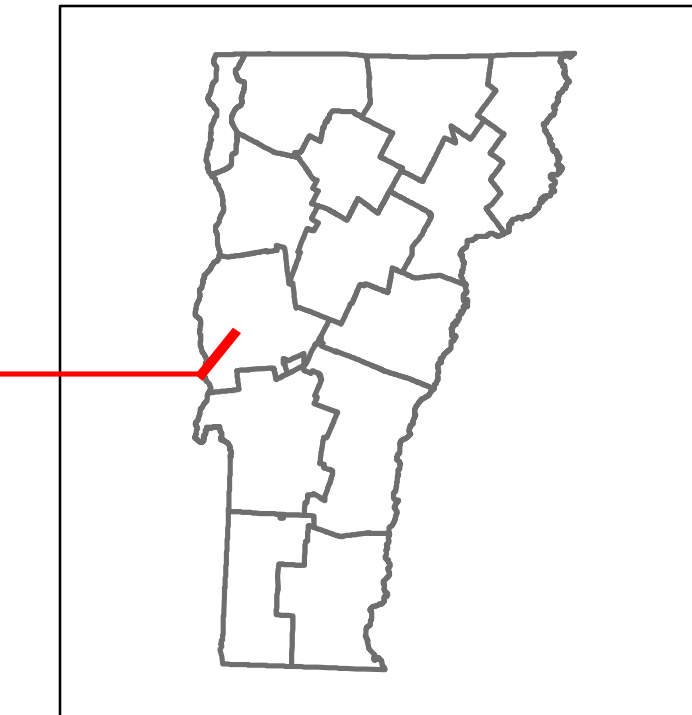


DISTRICT	TOWN	ROUTE
5	SHOREHAM	VT-74



**STRUCTURE DESCRIPTIONS**

**Road Widths**

Station	Travellane	Roadway	Lane Count	Base	Subbase
0+00	24	2	25	24	25
1+00	24	2	25	24	25
2+00	24	2	25	24	25
3+00	24	2	25	24	25
4+00	24	2	25	24	25
5+00	24	2	25	24	25
6+00	24	2	25	24	25
7+00	24	2	25	24	25
8+00	24	2	25	24	25

**Curves**

Station	Curve Data
0+00	5.3
0+50	5.6, 5.9, 8.8
1+00	3.3, 31.6
2+00	28.9, 3.5
3+00	4.0, 2.0
4+00	6.8, 2.0
5+00	15, 12
6+00	12, 8, 5, 7, 7
7+00	13

**Grades**

Station	Grade (%)
0+00	+8.0
0+50	-7.5A
1+00	+4.0, +5.5A, +5.0, -11.0, +5.5
2+00	+7.5A, +5.5A, -4.0, +8.0A, +6.0A
3+00	-5.0A, +9.0A, +4.0, +9.0A, -8.0A, -6.0
4+00	+6.0A, -6.0A, +4.0
5+00	+9.0, +7.0
6+00	+9.0
7+00	+9.0

**Guardrails**

Station	Guardrail Type
0+00 - 1+00	None
2+00 - 3+00	Wedge
4+00 - 5+00	Wedge
6+00 - 7+00	Wedge
8+00	None

**Historic Projects**

Year	Project Description
1959	SA
1960	SA
1961	SA
1963	SA
1964	SA
1965	SA
1971	Unknown
1993	STP 6340(1)S
1993	HMA 2411
1993	SA
1994	SA
1995	SA
1996	SA
1997	SA
1998	SA
1999	SA
2000	SA
2001	SA
2002	SA
2003	SA
2004	SA
2005	SA
2006	SA
2007	SA
2008	SA
2009	SA
2010	SA
2011	SA
2012	SA
2013	SA
2014	SA
2015	SA
2016	SA
2017	SA
2018	SA

**Maintenance Garage**

District 5 - HWY Maintenance Middlebury Garage
--

**Speed Zone**

30	40
----	----

**Functional Class**

5
---

**National Highway System**

None
------

**Limited Access Highway**

None
------

**Customer Service Level**

Local Connector
-----------------

**Traffic Counters**

None
------

**AADT Counts**

Year	Station 0+00	Station 1+00	Station 2+00	Station 3+00	Station 4+00	Station 5+00	Station 6+00	Station 7+00	Station 8+00
2018	250	270	220	390	1000	1200	1200	1200	211
2017	270	340	270	380	980	1200	1200	1200	200
2016	300	400	330	380	960	1100	1100	1100	200
2015	320	470	380	370	940	1100	1100	1100	190
2014	320	460	370	370	940	1100	1100	1100	180

**Crash Locations**

Year	Station	Crash Type
2018	6+50	Property Damage Only
2017	6+50	Property Damage Only
2016	1+50	Property Damage Only
2015	6+50	Property Damage Only
2014	0+50	Property Damage Only

<p><b>Historic Projects</b></p> <ul style="list-style-type: none"> <li>Unknown</li> <li>Retreatment</li> <li>Resurface</li> <li>Bituminous Mix</li> <li>Skippy Mix</li> <li>Bituminous Seal</li> </ul>	<p><b>Functional Class</b></p> <ul style="list-style-type: none"> <li>1 - Interstate System</li> <li>2 - Other</li> <li>3 - Principal Arterial</li> <li>4 - Minor Arterial</li> <li>5 - Major Collector</li> <li>6 - Minor Collector</li> </ul>	<p><b>Curves</b></p> <ul style="list-style-type: none"> <li>Left</li> <li>Right</li> </ul>	<p><b>Grades</b></p> <ul style="list-style-type: none"> <li>grade up</li> <li>grade down</li> </ul>	<p><b>Traffic Counters</b></p> <ul style="list-style-type: none"> <li>Continuous (CTC)</li> <li>Weight-In-Motion (WIM)</li> <li>Short-Term, Scheduled</li> <li>Short-Term, Unscheduled</li> </ul>	<p><b>Crash Locations</b></p> <ul style="list-style-type: none"> <li>Fatal</li> <li>Injury</li> <li>Property Damage Only</li> <li>Unknown Crash Type</li> </ul>	<p><b>Mileage by Functional Class By Sheet</b></p> <table border="1"> <tr> <td>0164</td> <td>5 - Major Collector</td> <td>3.330</td> </tr> <tr> <td>0160</td> <td>5 - Major Collector</td> <td>5.241</td> </tr> </table>	0164	5 - Major Collector	3.330	0160	5 - Major Collector	5.241	<p><b>Mileage by Town By Sheet</b></p> <table border="1"> <tr> <td>SHOREHAM - V074-0118</td> <td>8.571 of 9.935</td> </tr> <tr> <td>GHOST SECTION - (VT-22A, MM 3.107 to 3.536)</td> <td></td> </tr> </table>	SHOREHAM - V074-0118	8.571 of 9.935	GHOST SECTION - (VT-22A, MM 3.107 to 3.536)		<p><b>DISTRICT</b></p> <p>5</p>	<p><b>TOWN</b></p> <p>SHOREHAM</p>	<p><b>Date:</b> 12/02/19</p>	<p><b>ROUTE</b></p> <p>VT-74</p> <p>ETE mileage: 0.0 to 8.571</p>
0164	5 - Major Collector	3.330																			
0160	5 - Major Collector	5.241																			
SHOREHAM - V074-0118	8.571 of 9.935																				
GHOST SECTION - (VT-22A, MM 3.107 to 3.536)																					