


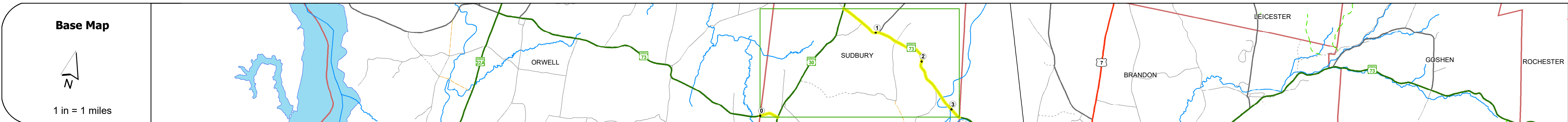
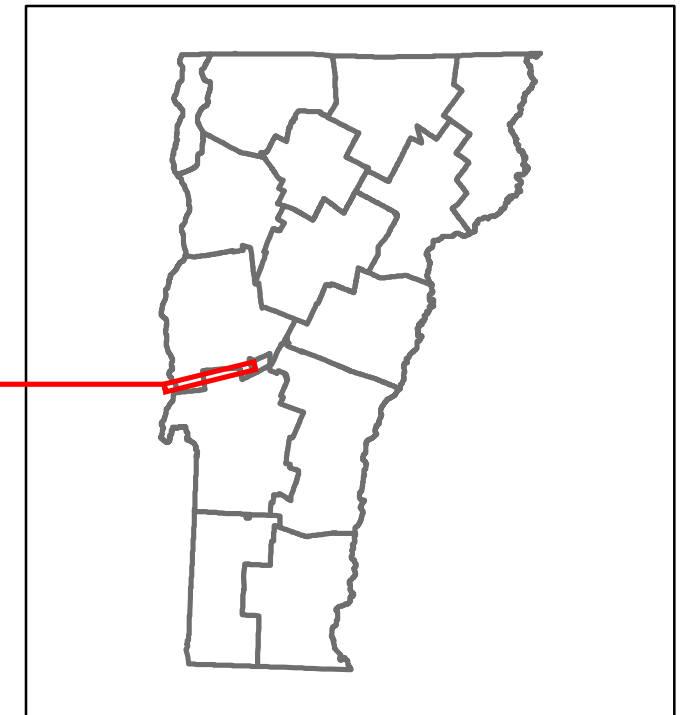


Route Log and Progress Chart

DRAFT

Please Note: Errors and Omissions May Exist.
Contact the VTrans Mapping Section with questions or concerns.

DISTRICT	TOWN	ROUTE
3	SUDBURY	VT-73




Travellane	Roadway	Lane Count	Base	Subbase
22	26	27	2	

Curves
4, 23, 7, 5, 9, 13, 7, 14, 14, 8, 7.5

Grades
-7.0, -6.0, +8.0, +12.0, +11.0, +5.0, -9.0

Guardrails

Rumblestrips



Maintenance Garage
District 3 - HWY Maintenance Clarendon Garage

Speed Zone

Functional Class
5

National Highway System

Limited Access Highway

Customer Service Level
Local Connector

Traffic Counters

AADT Counts	2018	2017	2016	2015	2014
	1100	1000	950	870	860

Crash Locations	2018	2017	2016	2015	2014

STRUCTURE DESCRIPTIONS

Bridge 4:
Slab - 1926
Structure No. 300158000411231
Length: 14'
Width: 30.3'
Under Clearance: 5.0'
Facility Carried: VT73
Structure Type: CONCRETE SLAB
Features Intersected: BROOK
Surface: Bituminous
Maintenance: State

Bridge 5:
Stringer/multi-beam or girder - 1952
Structure No. 200158000511232
Length: 235'
Width: 32.2'
Facility Carried: VT 73 ML
Structure Type: 3 SP ROLLED BEAM
Features Intersected: OTTER CREEK
Surface: Bituminous
Maintenance/Ownership: State

Historic Projects <ul style="list-style-type: none"> Unknown Retreatment Resurface Bituminous Mix Skinny Mix Bituminous Seal 	Functional Class <ul style="list-style-type: none"> 1 - Interstate System 2 - Other Freeways and Expressways 3 - Principal Arterial 4 - Minor Arterial 5 - Major Collector 6 - Minor Collector 	Curves <ul style="list-style-type: none"> Left (degrees) Right (degrees) 	Grades <ul style="list-style-type: none"> Special grade up Special grade down 	Traffic Counters <ul style="list-style-type: none"> Continuous (CTC) Weight-In-Motion (WIM) Short-Term, Scheduled Short-Term, Unscheduled 	Crash Locations <ul style="list-style-type: none"> Fatal Injury Property Damage Only Unknown Crash Type 	Mileage by Functional Class By Sheet 0158 5 - Major Collector 0156 5 - Major Collector	Mileage by Town By Sheet SUDBURY - V073-1123 Ghost Section - (VT-30, MM 3.355 to 5.537)	DISTRICT 3	TOWN SUDBURY	Date: 12/02/19	ROUTE VT-73 ETE mileage: 4.986 to 8.18
Speed Zones 25 30 35 40 45 50 55 60 65							Page Total Mileage: 3.194 mi	Page Total Mileage: 3.194 mi	1 of 1 TWN mileage: 0.0 to 3.194		

For More Information Contact - Vermont Agency of Transportation, Policy, Planning and Intermodal Development Division - Mapping Section, 1 National Life Drive, Montpelier, VT 05633-5001 Telephone: 802-828-2600.