






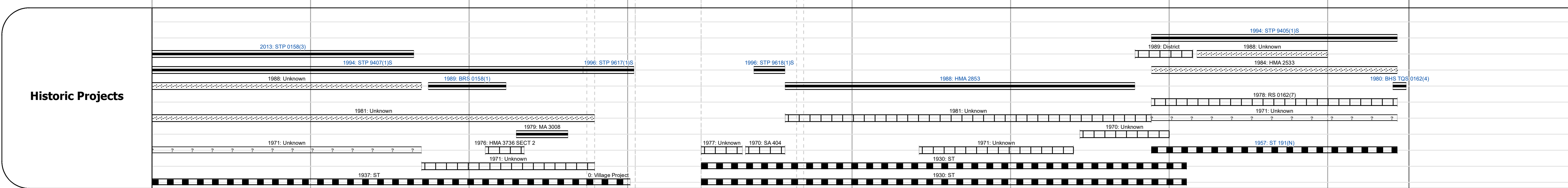


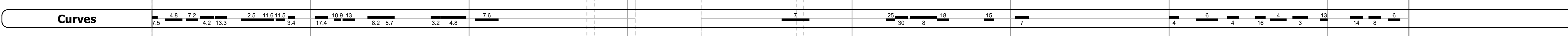
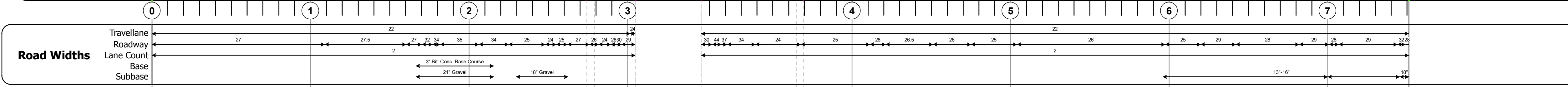
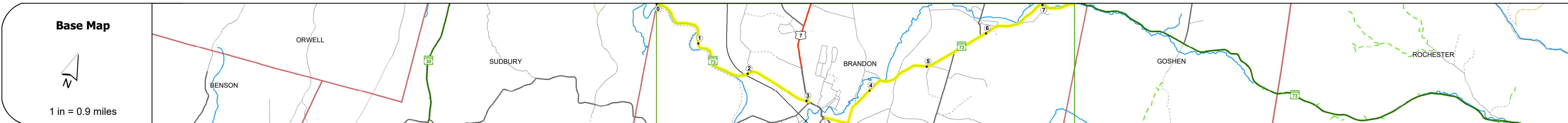
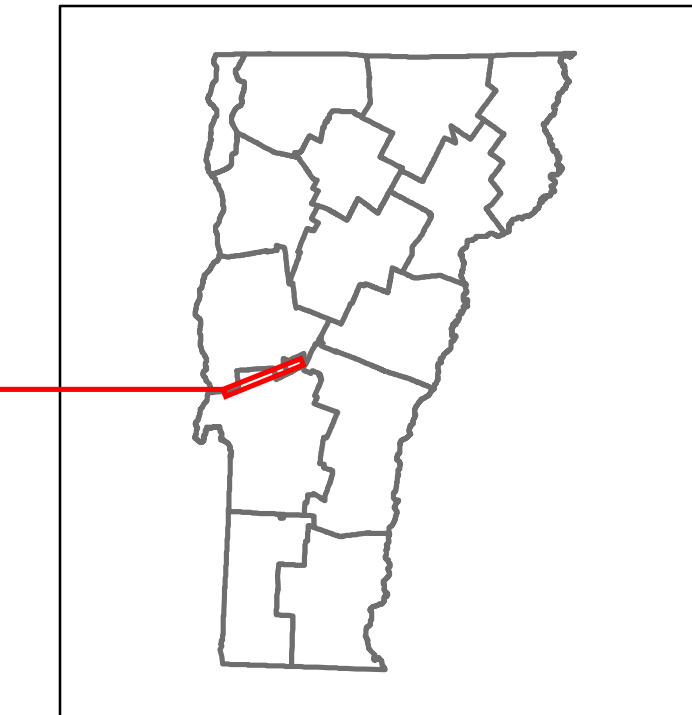
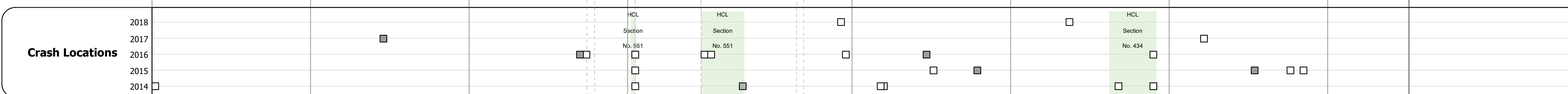


| | | |
|----------|---------|-------|
| DISTRICT | TOWN | ROUTE |
| 3 | BRANDON | VT-73 |



| Year | Station 0+00 to 1+00 | Station 1+00 to 2+00 | Station 2+00 to 3+00 | Station 3+00 to 4+00 | Station 4+00 to 5+00 | Station 5+00 to 6+00 | Station 6+00 to 7+00 | Station 7+00 to 8+00 | Station 8+00 to 9+00 |
|------|----------------------|----------------------|----------------------|----------------------|----------------------|----------------------|----------------------|----------------------|----------------------|
| 2018 | 1200 | 2800 | 1800 | 2600 | 1600 | 2800 | 1300 | | |
| 2017 | 1200 | 2500 | 1600 | 2900 | 1800 | 2900 | 1200 | | |
| 2016 | 1300 | 2200 | 1400 | 3100 | 2100 | 2900 | 1100 | | |
| 2015 | 1300 | 1900 | 1200 | 3400 | 2300 | 3000 | 1000 | | |
| 2014 | 1300 | 1900 | 1200 | 3400 | 2300 | 2900 | 1000 | | |



STRUCTURE DESCRIPTIONS

Culvert 6:
Culvert - 1988
Structure No. 200158000611022
Length: 35'
Under Clearance: 20.75'
Facility Carried: VT 73 ML
Structure Type: MULTI PLATE PIPE ARCH
Features Intersected: VT 73 OVER VT RR
Maintenance/Ownership: State

Culvert 6D:
Culvert - 1957
Structure No. 300162006D11021
Length: 6'
Under Clearance: 6.0'
Structure Type: ACCGMPP
Features Intersected: BROOK
Maintenance: State

Culvert 7:
Culvert - 1957
Structure No. 300162000711021
Length: 6'
Under Clearance: 6.0'
Structure Type: ACCGMPP
Features Intersected: BROOK
Maintenance: State

Bridge 8:
Stringer/multi-beam or girder - 1980
Structure No. 200162000811022
Length: 74'
Width: 34.0'
Facility Carried: VT 73 ML
Structure Type: ROLLED BEAM
Features Intersected: NESHOBE RIVER
Surface: Bituminous
Maintenance/Ownership: State

| | | | | | | | | | | | |
|--|--|--|---|---|---|---|---|----------------------|------------------------|-----------------------|--|
| Historic Projects <ul style="list-style-type: none"> Unknown Retreatment Resurface Bituminous Mix Skinny Mix Bituminous Seal | Functional Class <ul style="list-style-type: none"> 1 - Interstate System 2 - Other Freeways and Expressways 3 - Principal Arterial 4 - Minor Arterial 5 - Major Collector 6 - Minor Collector | Curves <ul style="list-style-type: none"> Left (degrees) Right (degrees) | Grades <ul style="list-style-type: none"> Up (percent) Down (percent) | Traffic Counters <ul style="list-style-type: none"> Continuous (CTC) Weight-In-Motion (WIM) Short-Term, Scheduled Short-Term, Unscheduled | Crash Locations <ul style="list-style-type: none"> Fatal Injury Property Damage Only Unknown Crash Type | Mileage by Functional Class By Sheet 0162 5 - Major Collector 0158 5 - Major Collector 4.464 3.048 | Mileage by Town By Sheet BRANDON - V073-1102 Ghost Section - (US-7, MM 4.227 to 3.811) 7.512 of 7.512 | DISTRICT 3 | TOWN BRANDON | Date: 12/02/19 | ROUTE VT-73 ETE mileage: 8.18 to 15.692 |
|--|--|--|---|---|---|---|---|----------------------|------------------------|-----------------------|--|