


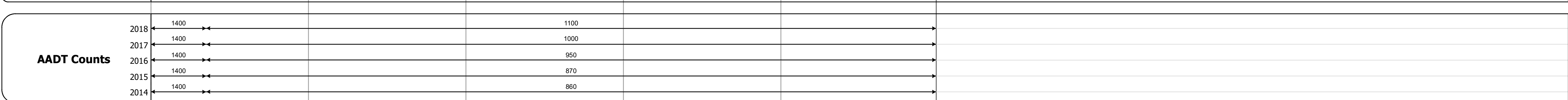
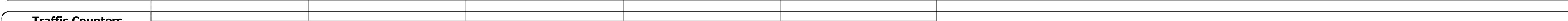




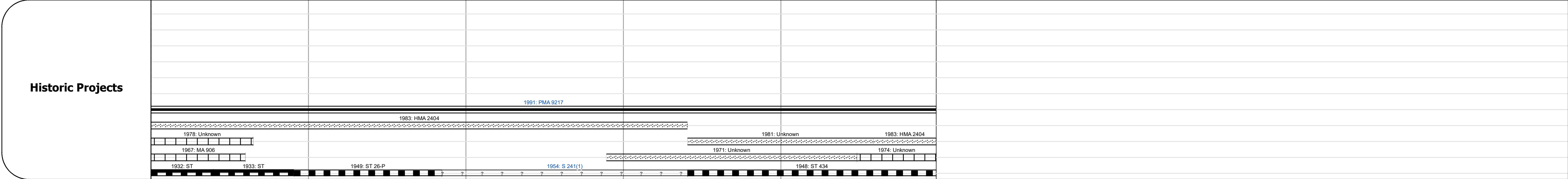


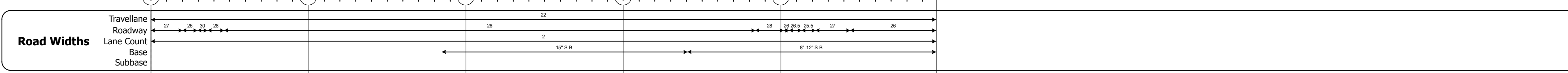
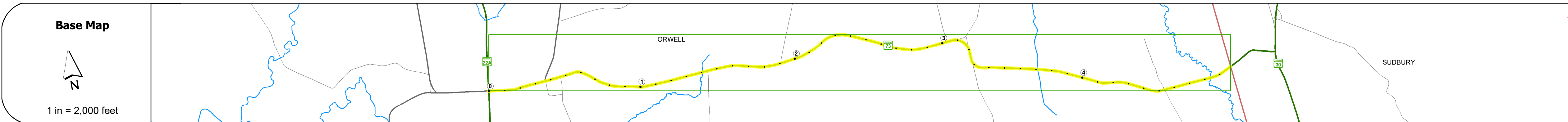
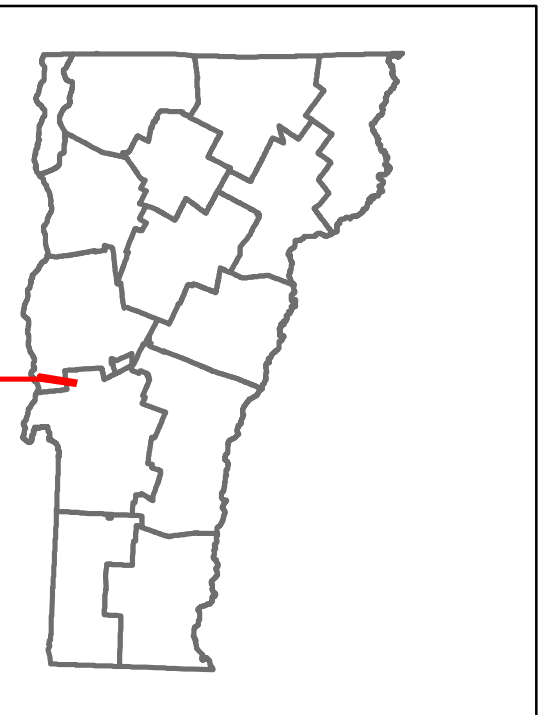


Route Log and Progress Chart

DRAFT

Please Note: Errors and Omissions May Exist.
Contact the VTrans Mapping Section with questions or concerns.

DISTRICT	TOWN	ROUTE
3	ORWELL	VT-73



STRUCTURE DESCRIPTIONS

Culvert 1A:
Culvert - 1954
Structure No. 300156001A01141
Length: 6'
Under Clearance: 8.17'
Facility Carried: VT73
Structure Type: ACCGMP
Features Intersected: CATTLE PASS
Maintenance: State

Culvert 1B:
Culvert - 1954
Structure No. 300156001B01141
Length: 6'
Under Clearance: 6.0'
Facility Carried: VT73
Structure Type: ACCGMP
Features Intersected: CATTLE PASS
Maintenance: State

Culvert 2:
Culvert - 1937
Structure No. 300156000201141
Length: 8'
Under Clearance: 5.0'
Facility Carried: VT73
Structure Type: RC BOX
Features Intersected: BROOK
Maintenance: State

Bridge 3:
Slab - 1937
Structure No. 300156000301141
Length: 16'
Width: 29.9'
Under Clearance: 6.0'
Facility Carried: VT73
Structure Type: CONCRETE SLAB
Features Intersected: LEMON FAIR RIVER
Surface: Bituminous
Maintenance: State

Historic Projects <ul style="list-style-type: none"> Unknown Retreatment Resurface Bituminous Mix Skinny Mix Bituminous Seal 	Functional Class <ul style="list-style-type: none"> 1 - Interstate System 2 - Other Freeways and Expressways 3 - Principal Arterial 4 - Minor Arterial 5 - Major Collector 6 - Minor Collector 	Curves <ul style="list-style-type: none"> Left Right 	Grades <ul style="list-style-type: none"> Special grade up Special grade down 	Traffic Counters <ul style="list-style-type: none"> Continuous (CTC) Weigh-In-Motion (WIM) Short-Term, Scheduled Short-Term, Unscheduled 	Crash Locations <ul style="list-style-type: none"> Fatal Injury Property Damage Only Unknown Crash Type 	Mileage by Functional Class By Sheet 0156 5 - Major collector 4.986	Mileage by Town By Sheet ORWELL - V073-0114 4.986 of 4.986	DISTRICT 3	TOWN ORWELL	Date: 12/02/19	ROUTE VT-73 ETE mileage: 0.0 to 4.986
--	--	--	---	--	---	---	--	----------------------	-----------------------	-----------------------	--

Indicated plans available - <http://vtransmap01.aot.state.vt.us/p/dtcr/Diwebstora/>

For More Information Contact - Vermont Agency of Transportation, Policy, Planning and Intermodal Development Division - Mapping Section, 1 National Life Drive, Montpelier, VT 05633-5001 Telephone: 802-828-2600.