


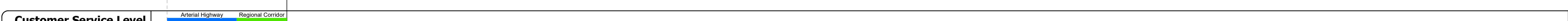










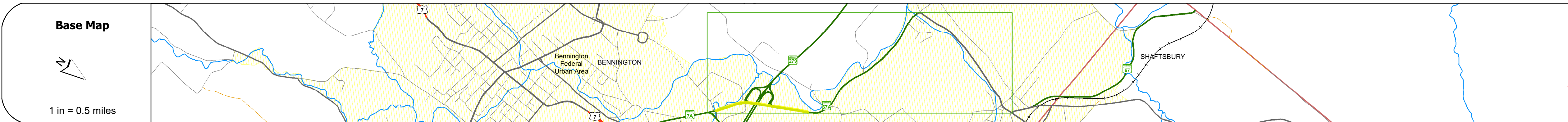
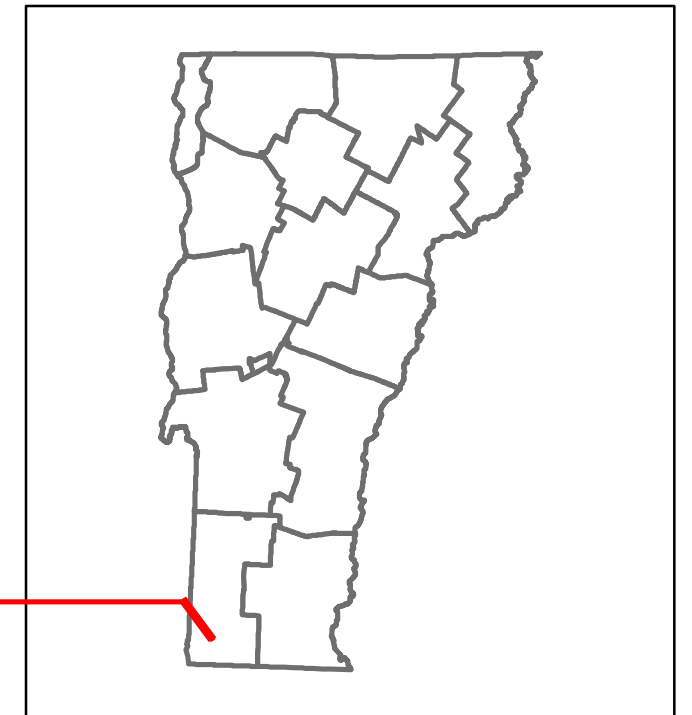


Route Log and Progress Chart

DRAFT

Please Note: Errors and Omissions May Exist.
Contact the VTrans Mapping Section with questions or concerns.

DISTRICT	TOWN	ROUTE
1	BENNINGTON	VT-67A



Year	ADT
2018	
2017	
2016	
2015	
2014	

Year	Crash Locations
2018	
2017	
2016	
2015	
2014	

STRUCTURE DESCRIPTIONS

Bridge 5E:
Stringer/multi-beam or girder
Structure No. 200110005E02022
Structure Type: 3 span continuous welded girder
Features Intersected: VT 279 OVER VT 67A
Maintenance/Ownership: State

Bridge 5W:
Stringer/multi-beam or girder
Structure No. 200110005W02022
Structure Type: 3 span continuous welded girder
Features Intersected: VT 279 OVER VT 67A
Maintenance/Ownership: State

Historic Projects <ul style="list-style-type: none"> Unknown Retreatment Resurface Bituminous Mix Skinny Mix Bituminous Seal 	Functional Class <ul style="list-style-type: none"> 1 - Interstate System 2 - Other Freeways and Expressways 3 - Principal Arterial 4 - Minor Arterial 5 - Major Collector 6 - Minor Collector 	Curves <ul style="list-style-type: none"> Left (degrees) Right (degrees) 	Grades <ul style="list-style-type: none"> Up (percent) Down (percent) 	Traffic Counters <ul style="list-style-type: none"> Continuous (CTC) Weight-In-Motion (WIM) Short-Term, Scheduled Short-Term, Unscheduled 	Crash Locations <ul style="list-style-type: none"> Fatal Injury Property Damage Only Unknown Crash Type 	Mileage by Functional Class By Sheet 1000 4 - minor Arterial 0.760	Mileage by Town By Sheet BENNINGTON - V067A0202S 0.76 of 0.76	DISTRICT 1	TOWN BENNINGTON	Date: 12/02/19	ROUTE VT-67A ETE mileage: 0.102 to 0.862
Speed Zones 25 30 35 40 45 50 55 60 65							Page Total Mileage: 0.760 mi		Page Total Mileage: 0.76 mi		

For More Information Contact - Vermont Agency of Transportation, Policy, Planning and Intermodal Development Division - Mapping Section, 1 National Life Drive, Montpelier, VT 05633-5001 Telephone: 802-828-2600.