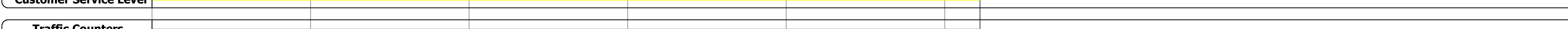






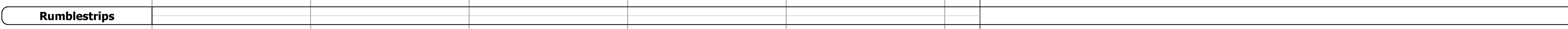

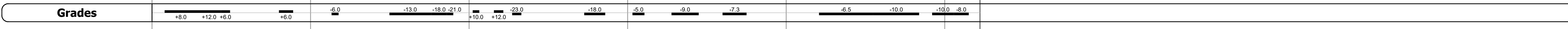
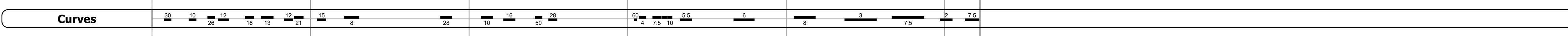
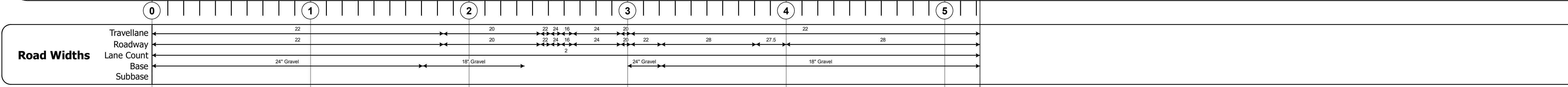
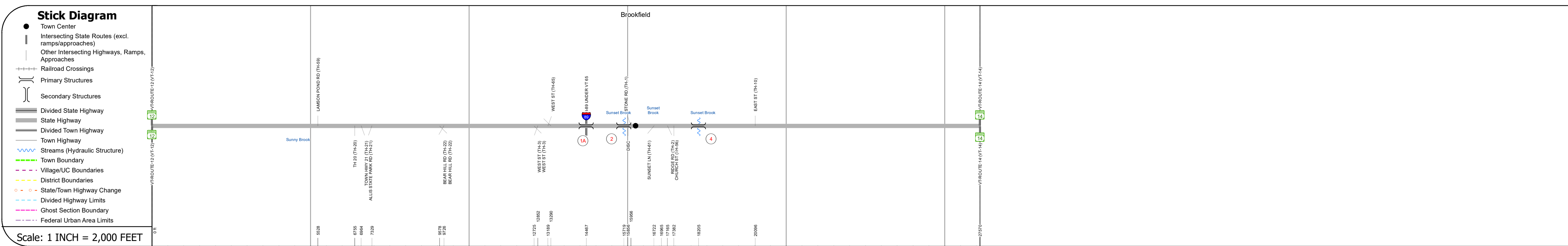
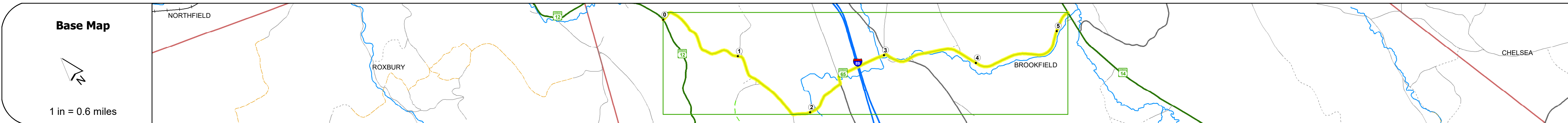
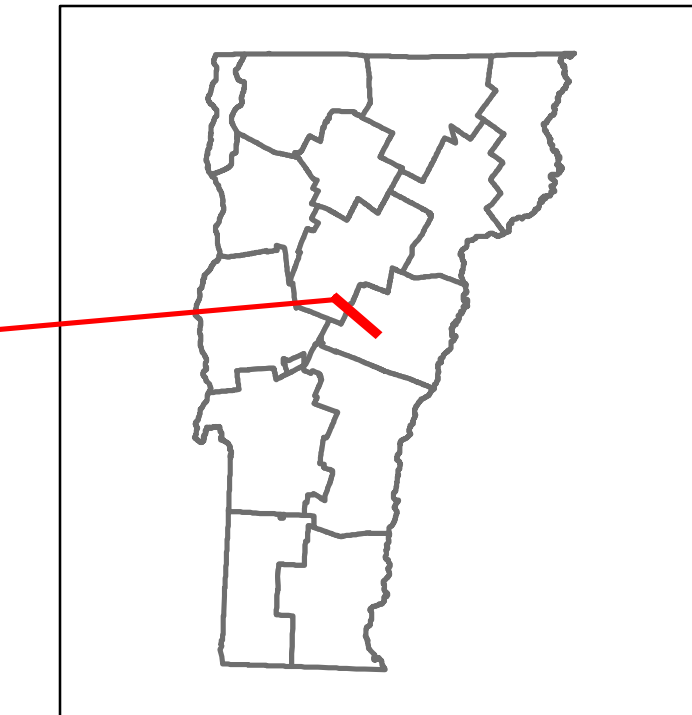
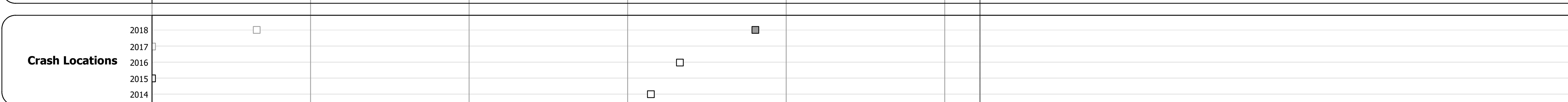


DISTRICT	TOWN	ROUTE
4	BROOKFIELD	VT-65



Year	Station 0+00 to 1+00	Station 1+00 to 2+00	Station 2+00 to 3+00	Station 3+00 to 4+00	Station 4+00 to 5+00
2018	95	150	590	550	
2017	90	170	610	580	
2016	90	190	620	610	
2015	90	210	640	640	
2014	100	170	550	580	



STRUCTURE DESCRIPTIONS

Bridge 1A:
Stringer/multi-beam or girder - 1970
Structure No. 200903001A09031
Length: 221'
Width: 31.4'
Under Clearance: 16.17'
Facility Carried: VT 65 ML
Structure Type: ZSPN CONT WELDED GIR
Features Intersected: 189 UNDER VT 65
Surface: Bituminous
Maintenance/Ownership: State

Bridge 2:
Other - 2015
Structure No. 20090300209031
Length: 321'
Width: 12.0'
Weight Limit: 3
Facility Carried: VT 65 ML
Structure Type: FLOATING BRIDGE
Features Intersected: SUNSET LAKE 1
Surface: Timber
Maintenance/Ownership: State

Culvert 4:
Culvert - 1973
Structure No. 300903000409031
Length: 10'
Under Clearance: 10.0'
Facility Carried: VT65
Structure Type: CGMPP
Features Intersected: SUNSET BROOK
Maintenance: State

Historic Projects <ul style="list-style-type: none"> Unknown Retreatment Resurface Bituminous Mix Skinny Mix Bituminous Seal 	Functional Class <ul style="list-style-type: none"> 1 - Interstate System 2 - Other 3 - Principal Arterial 4 - Minor Arterial 5 - Major Collector 6 - Minor Collector 	Curves <ul style="list-style-type: none"> Left Right 	Grades <ul style="list-style-type: none"> Special grade up Special grade down 	Traffic Counters <ul style="list-style-type: none"> Continuous (CTC) Weight-In-Motion (WIM) Short-Term, Scheduled Short-Term, Unscheduled 	Crash Locations <ul style="list-style-type: none"> Fatal Injury Property Damage Only Unknown Crash Type 	Mileage by Functional Class By Sheet 0656 6 - minor collector 5.222	Mileage by Town By Sheet BROOKFIELD - V065-0903 5.222 of 5.222	DISTRICT 4	TOWN BROOKFIELD	Date: 12/02/19	ROUTE VT-65 ETE mileage: 0.0 to 5.222
Indicated plans available - http://vtransmap01.aot.state.vt.us/p/dcr/D/webstore/						Page Total Mileage: 5.222 mi		Page Total Mileage: 5.222 mi		1 of 1 TWN mileage: 0.0 to 5.222	