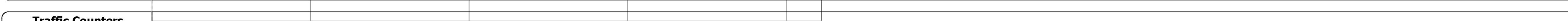


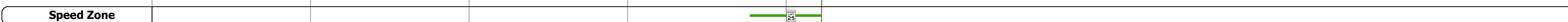




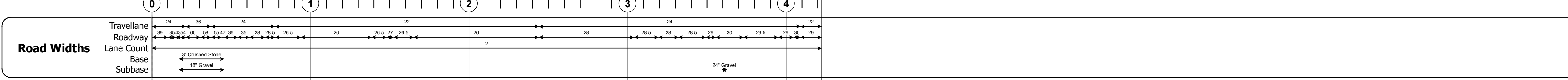
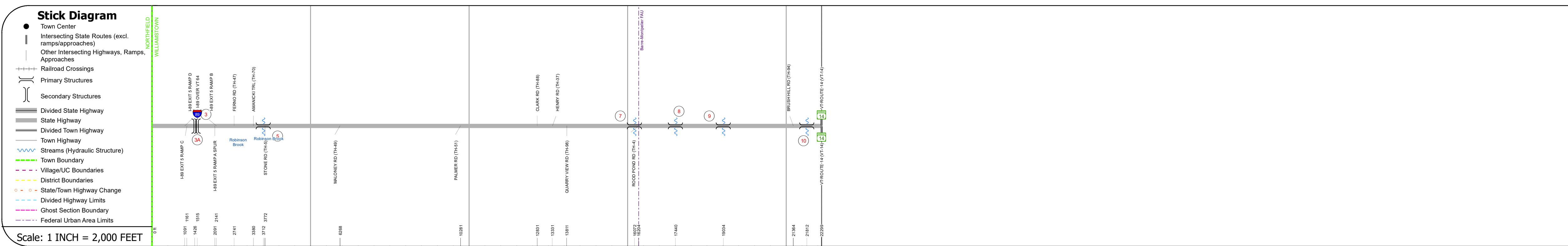
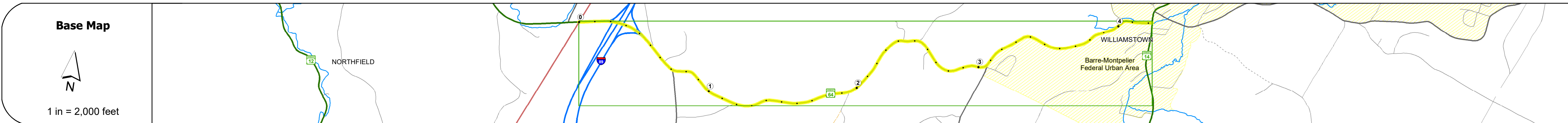
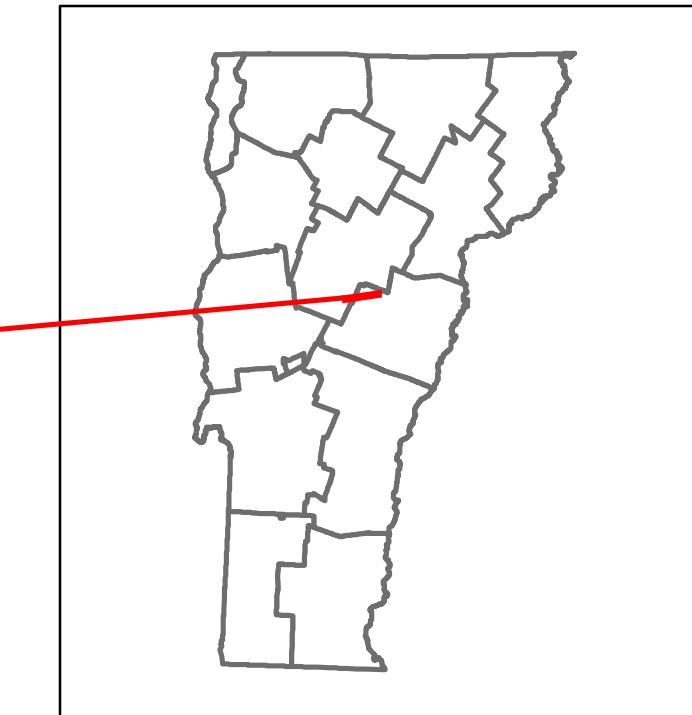
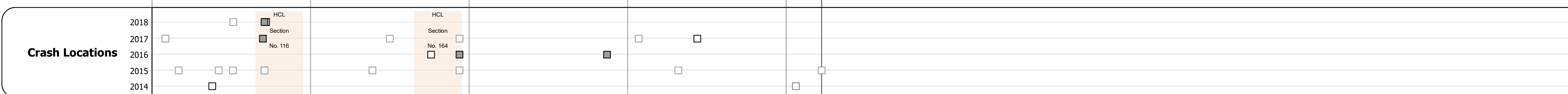


DISTRICT	TOWN	ROUTE
4	WILLIAMSTOWN	VT-64



Year	Station 0+00	Station 0+25	Station 0+50	Station 0+75	Station 1+00	Station 1+25	Station 1+50	Station 1+75	Station 2+00	Station 2+25	Station 2+50	Station 2+75	Station 3+00
2018	4900	4100	2700						2000				2400
2017	4800	4000	2500						1900				2400
2016	4800	3800	2400						1800				2300
2015	4700	3700	2200						1700				2300
2014	4900	3900	2300						1700				2200



STRUCTURE DESCRIPTIONS

Bridge 3:
Stringer/multi-beam or girder - 1970
Structure No. 200089035S09172
Length: 141'
Facility Carried: 1 89 ML
Structure Type: WELDED PLATE GIRDER
Features Intersected: 1 89 OVER VT 64

Bridge 3A:
Stringer/multi-beam or girder - 1970
Structure No. 200089035S09172
Length: 141'
Facility Carried: 1 89 ML
Structure Type: WELDED PLATE GIRDER
Features Intersected: 1 89 OVER VT 64

Culvert 5:
Culvert - 1919
Structure No. 300204000509171
Length: 9'
Under Clearance: 6.0'
Facility Carried: VT64
Structure Type: CGMPPA
Features Intersected: BROOK
Maintenance: State

Culvert 7:
Culvert - 1919
Structure No. 300204000709171
Length: 7'
Under Clearance: 7.0'
Facility Carried: VT64
Structure Type: CGMPP W/ CONC INVERT
Features Intersected: BROOK
Maintenance: State

Culvert 8:
Culvert - 1919
Structure No. 300204000809171
Length: 13'
Under Clearance: 5.0'
Facility Carried: VT64
Structure Type: CONCRETE RIGID FRAME
Features Intersected: BROOK
Maintenance: State

Culvert 9:
Culvert - 1988
Structure No. 300204000909171
Length: 6'
Under Clearance: 7.0'
Facility Carried: VT64
Structure Type: CGMPP
Features Intersected: BROOK
Maintenance: State

Bridge 10:
Slab - 2009
Structure No. 200204001009172
Length: 42'
Width: 25.8'
Facility Carried: VT 64 ML
Structure Type: CONCRETE SLAB
Features Intersected: BROOK
Surface: Bituminous
Maintenance/Ownership: State

Historic Projects <ul style="list-style-type: none"> Unknown Retreatment Resurface Bituminous Mix Skinny Mix Bituminous Seal 	Functional Class <ul style="list-style-type: none"> 1 - Interstate System 2 - Other Freeways and Expressways 3 - Principal Arterial 4 - Minor Arterial 5 - Major Collector 6 - Minor Collector 	Curves <ul style="list-style-type: none"> Left (degrees) Right (degrees) 	Grades <ul style="list-style-type: none"> Special grade up Special grade down 	Traffic Counters <ul style="list-style-type: none"> Continuous (CTC) Weigh-In-Motion (WIM) Short-Term, Scheduled Short-Term, Unscheduled 	Crash Locations <ul style="list-style-type: none"> Fatal Injury Property Damage Only Unknown Crash Type 	Mileage by Functional Class By Sheet 0204 5 - Major Collector 4.223	Mileage by Town By Sheet WILLIAMSTOWN - V064-0917 4.223 of 4.223	DISTRICT 4	TOWN WILLIAMSTOWN	Date: 12/02/19	ROUTE VT-64 ETE mileage: 2.547 to 6.77
--	--	--	---	--	---	---	--	----------------------	-----------------------------	-----------------------	---