

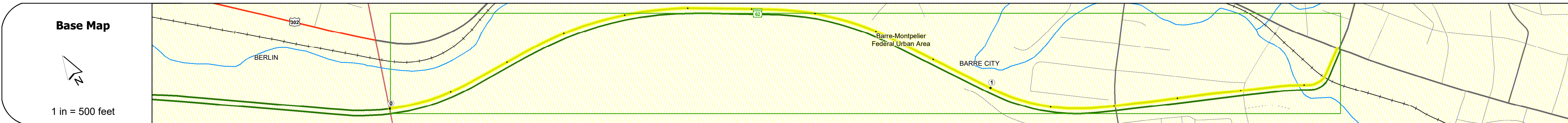
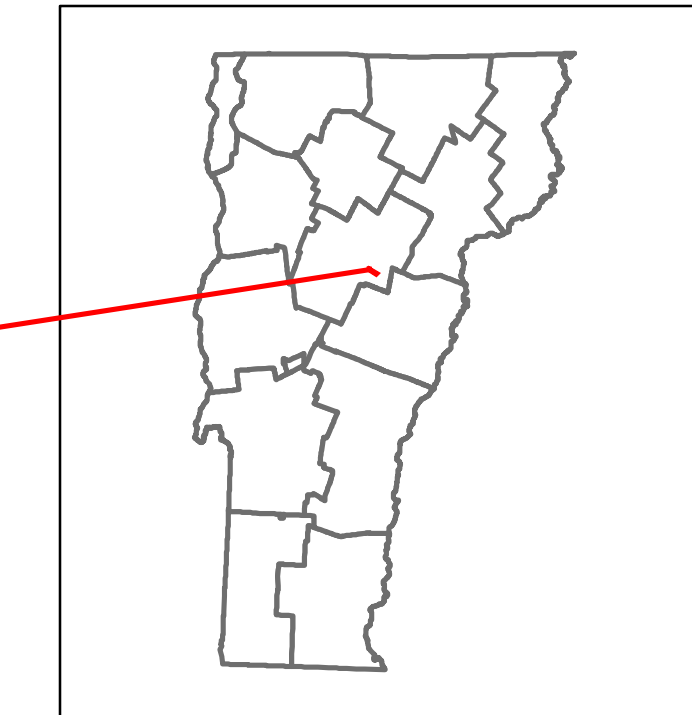


Route Log and Progress Chart

DRAFT

Please Note: Errors and Omissions May Exist.
Contact the VTrans Mapping Section with questions or concerns.

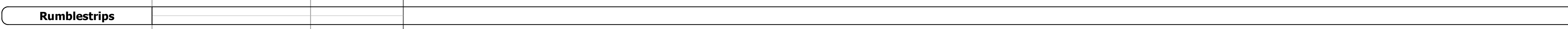



| DISTRICT | TOWN | ROUTE |
|----------|------------|-------|
| 7 | BARRE CITY | VT-62 |



STRUCTURE DESCRIPTIONS

Bridge 11:
Stringer/multi-beam or girder - 1974
Structure No. 20002600112012
Length: 86'
Width: 68.0'
Under Clearance: 15.0'
Facility Carried: VT 62 RAMP
Structure Type: ROLLED BEAM
Features Intersected: VT 62 OVER BLACKWELL ST
Surface: Bituminous
Maintenance/Ownership: State

Culvert 12:
Culvert - 1974
Structure No. 200026001212012
Length: 64'
Facility Carried: VT 62 RAMP
Structure Type: TWIN CELL RC BOX
Features Intersected: STEVENS BRANCH
Maintenance/Ownership: State



| Historic Projects | Year | Description |
|-------------------|---------------|-------------|
| 2015 | IM SURF(44) | |
| 2006 | STP-22311106 | |
| 1991 | F 026-1(33) | |
| 1974 | U F 026-1(14) | |

Maintenance Garage: District 7 - HWY Maintenance No Montpelier Garage

Speed Zone:

Functional Class: 2

National Highway System:

Limited Access Highway:

Customer Service Level: Arterial Highway

Traffic Counters:

| Year | ADT |
|------|-----|
| 2018 | |
| 2017 | |
| 2016 | |
| 2015 | |
| 2014 | |

| Year | Crash Locations |
|------|-----------------|
| 2018 | |
| 2017 | |
| 2016 | |
| 2015 | |
| 2014 | |

| | | | | | | | | | | | |
|--|--|--|--|---|---|--|--|----------------------|---------------------------|-----------------------|--|
| Historic Projects <ul style="list-style-type: none"> Unknown Retreatment Resurface Bituminous Mix Skinny Mix Bituminous Seal | Functional Class <ul style="list-style-type: none"> 1 - Interstate System 2 - Other Freeways and Expressways 3 - Principal Arterial 4 - Minor Arterial 5 - Major Collector 6 - Minor Collector | Curves <ul style="list-style-type: none"> Left (degrees) Right (degrees) | Grades <ul style="list-style-type: none"> Left (percent) Right (percent) grade up grade down | Traffic Counters <ul style="list-style-type: none"> Continuous (CTC) Weight-In-Motion (WIM) Short-Term, Scheduled Short-Term, Unscheduled | Crash Locations <ul style="list-style-type: none"> Fatal Injury Property Damage Only Unknown Crash Type | Mileage by Functional Class By Sheet 026-1 2 - Other Freeways and Expressways 1.585 Page Total Mileage: 1.585 mi | Mileage by Town By Sheet BARRE CITY - V062-1201w 1.585 of 1.585 Page Total Mileage: 1.585 mi | DISTRICT 7 | TOWN BARRE CITY | Date: 12/02/19 | ROUTE VT-62 ETE mileage: 2.934 to 4.519 |
|--|--|--|--|---|---|--|--|----------------------|---------------------------|-----------------------|--|

For More Information Contact - Vermont Agency of Transportation, Policy, Planning and Intermodal Development Division - Mapping Section, 1 National Life Drive, Montpelier, VT 05633-5001 Telephone: 802-828-2600.