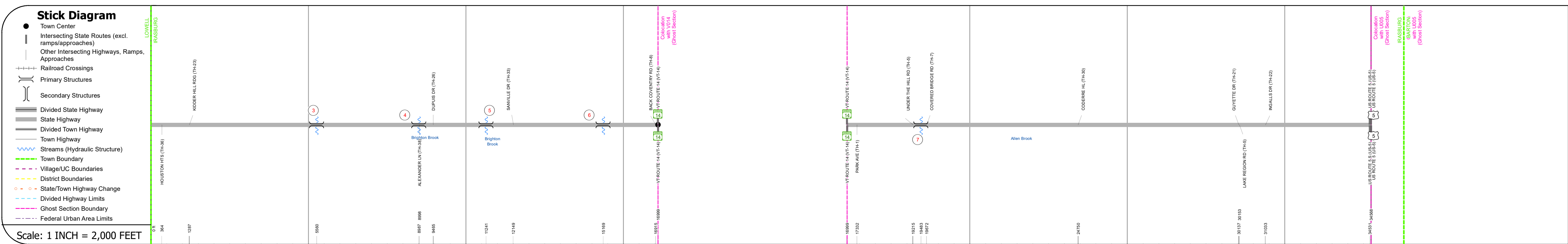
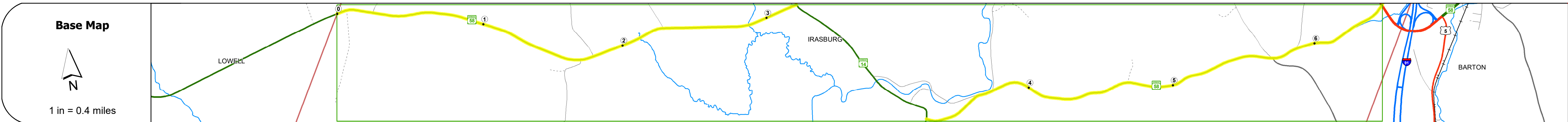
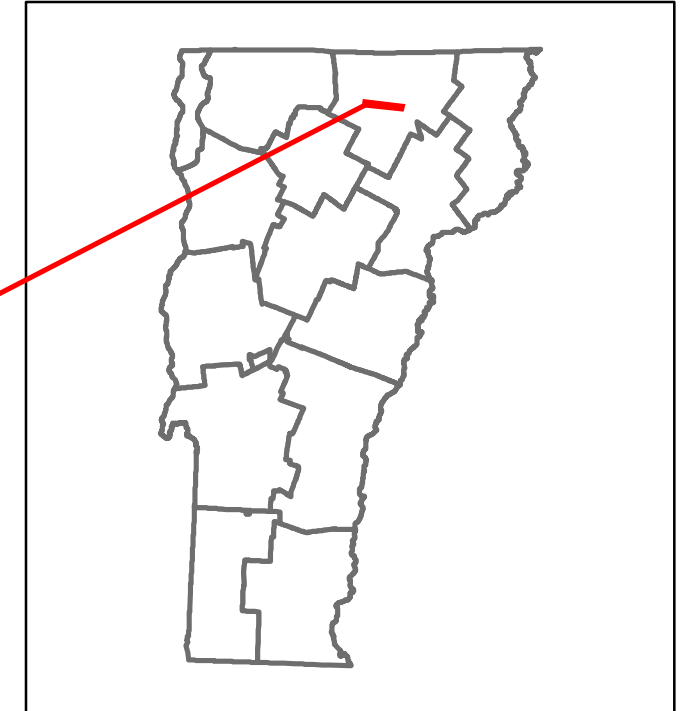


DISTRICT	TOWN	ROUTE
9	IRASBURG	VT-58



Road Widths	Travellane: 28, 28.5, 25.5, 25.5, 25.5, 28, 24, 25 Roadway Lane Count: 2, 2 Base: 18" Gravel Subbase: 3" C. St. P.M., 2" Gravel	24, 25, 2, 24, 31, 30, 29
Curves	8, 3, 4, 4, 4, 6, 3	23, 10, 8, 12, 4, 8, 7, 4, 13, 3, 4, 4, 7, 5, 12, 5
Grades	-8.7, -4.5, -7.0, -12.2, -6.8, -7.6	-8.0A, -8.0, +12.0, -12.0, -8.2
Guardrails		
Rumblestrips		
Historic Projects	1988: DIST 2019, 1988: HMA 2872, 1978: RS 0308(5), 1965: S 0308(5), 1965: S 0308(1)	2015: STP CULV(30), 1983: Unknown, 1973: Unknown, 1972: Unknown, 1971: S 0310(1), 1963: S 106(4), 1953: S 25(2), 1950: SA, 1947: S 55(1)
Maintenance Garage	District 9 - HWY Maintenance Irasburg Garage	District 9 - HWY Maintenance Irasburg Garage
Speed Zone		50
Functional Class	5	5
National Highway System		
Limited Access Highway		
Customer Service Level	Local Connector	Local Connector
Traffic Counters		
AADT Counts	2018: 1500, 1700, 2000 2017: 1400, 1600, 2000 2016: 1300, 1500, 1900 2015: 1200, 1400, 1900 2014: 1200, 1400, 1800	2200, 2300, 2400, 2500, 2500
Crash Locations	2018, 2017, 2016, 2015, 2014	2018, 2017, 2016, 2015, 2014

STRUCTURE DESCRIPTIONS

Bridge 3:
Other
Structure No. 300308000310111
Structure Type: Unknown
Features Intersected: BROOK
Maintenance/Ownership: State

Culvert 4:
Culvert - 1965
Structure No. 300308000410111
Length: 6'
Under Clearance: 6.0'
Facility Carried: VT58
Structure Type: ACCGMPP
Features Intersected: BROOK
Maintenance: State

Culvert 5:
Culvert - 1965
Structure No. 300308000510111
Length: 7'
Under Clearance: 9.0'
Facility Carried: VT58
Structure Type: CGMPP ALUM SLEEVE
Features Intersected: BRIGHTON BROOK
Maintenance: State

Culvert 6:
Culvert - 2015
Structure No. 300308000610111
Length: 20'
Under Clearance: 9.0'
Facility Carried: VT58
Structure Type: SEGMENTAL RC BOX
Features Intersected: BROOK
Maintenance: State

Culvert 7:
Culvert - 2015
Structure No. 300310000710111
Length: 20'
Under Clearance: 8.0'
Facility Carried: VT58
Structure Type: SEGMENTAL RC BOX
Features Intersected: BROOK
Maintenance: State

Historic Projects <ul style="list-style-type: none"> Unknown Retreatment Resurface Bituminous Mix Skinny Mix Bituminous Seal 	Functional Class <ul style="list-style-type: none"> 1 - Interstate System 2 - Other Freeways and Expressways 3 - Principal Arterial 4 - Minor Arterial 5 - Major Collector 6 - Minor Collector 	Curves <ul style="list-style-type: none"> Left (dogleg) Right 	Grades <ul style="list-style-type: none"> Special grade up Special grade down 	Traffic Counters <ul style="list-style-type: none"> Continuous (CTC) Weigh-In-Motion (WIM) Short-Term, Scheduled Short-Term, Unscheduled 	Crash Locations <ul style="list-style-type: none"> Fatal Injury Property Damage Only Unknown Crash Type 	Mileage by Functional Class By Sheet 0310 5 - Major Collector 3.327 0308 5 - Major Collector 3.220	Mileage by Town By Sheet IRASBURG - V058-1011 6.547 of 6.547 Ghost Section - (VT-14, MM 3.878 to 2.678)	DISTRICT 9	TOWN IRASBURG	Date: 12/02/19	ROUTE VT-58 ETE mileage: 5.096 to 11.643
Speed Zones 25 30 35 40 45 50 55 60 65						Page Total Mileage: 6.547 mi		Page Total Mileage: 6.547 mi		1 of 1 TWN mileage: 0.0 to 6.547	