
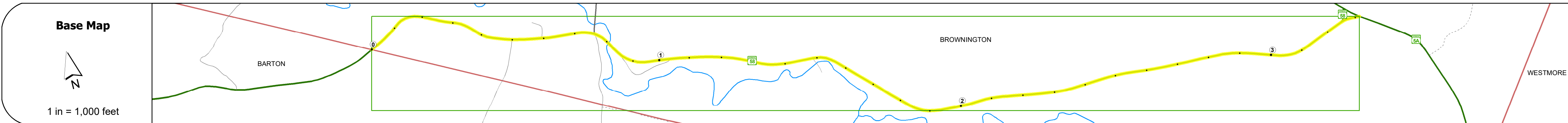
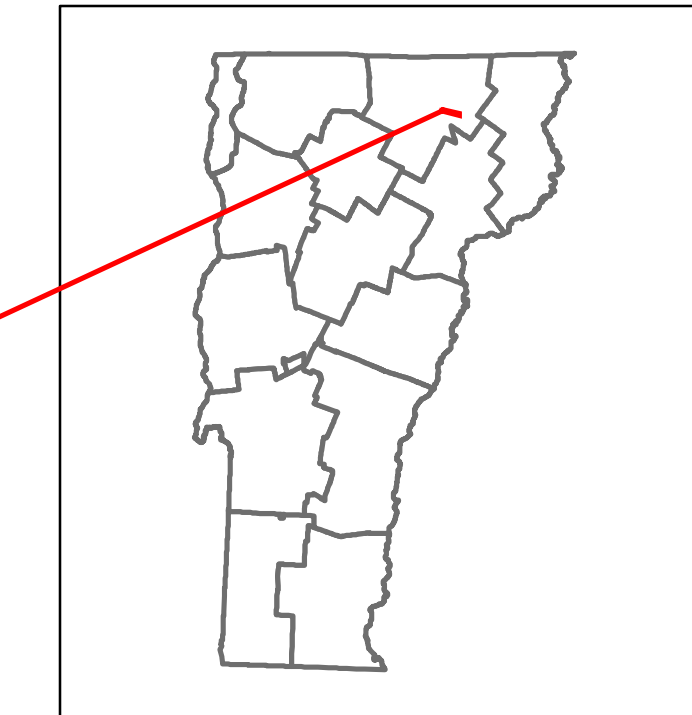


DISTRICT	TOWN	ROUTE
9	BROWNINGTON	VT-58



### STRUCTURE DESCRIPTIONS

Bridge 13:  
Slab - 1929  
Structure No. 200310001310032  
Length: 84'  
Width: 34.1'  
Facility Carried: VT 58 ML  
Structure Type: 3 SP CONT CONC SLAB  
Features Intersected: WILLOUGHBY RIVER  
Surface: Bituminous  
Maintenance/Ownership: State

Road Widths	Travellane: 25, 26.5, 26, 27, 22, 26, 27, 28, 29, 28, 27, 25 Roadway Lane Count: 2, 2 Base Subbase
-------------	--

Curves	14, 10, 13, 10, 12, 5, 12, 8, 4, 4, 9, 12
--------	---

Grades	+8.0, +8.0, +12.0, +8.0
--------	-------------------------

Guardrails	H, H, H, H
------------	------------

Rumblestrips	
--------------	--



Maintenance Garage	District 9 - HWY Maintenance Barton Garage
--------------------	--

Speed Zone	35
------------	----

Functional Class	5
------------------	---

National Highway System	
-------------------------	--

Limited Access Highway	
------------------------	--

Customer Service Level	Local Connector
------------------------	-----------------

Traffic Counters	
------------------	--

AADT Counts	2018: 1200, 870 2017: 1200, 860 2016: 1200, 860 2015: 1200, 850 2014: 1200, 930
-------------	---

Crash Locations	2018: 1 Fatal, 1 Property Damage Only 2017: 1 Injury, 1 Unknown Crash Type 2016: 1 Fatal, 1 Property Damage Only 2015: 1 Injury, 1 Unknown Crash Type 2014: 1 Fatal, 1 Property Damage Only
-----------------	---

<b>Historic Projects</b> Unknown, Bituminous Concrete, Retreatment, Bituminous Macadam, Resurface, Cold Plane and Bituminous Concrete, Bituminous Mix, Concrete, Skippy Mix, Reclaimed Base and Bituminous Concrete, Surface Treated Gravel, Plant Mix, Bituminous Concrete	<b>Functional Class</b> 1 - Interstate System, 2 - Other Freeways and Expressways, 3 - Principal Arterial, 4 - Minor Arterial, 5 - Major Collector, 6 - Minor Collector	<b>Curves</b> Left, Right, Grades (down, up, down)	<b>Traffic Counters</b> Continuous (CTC), Weigh-In-Motion (WIM), Short-Term, Scheduled, Short-Term, Unscheduled	<b>Crash Locations</b> Fatal, Injury, Property Damage Only, Unknown Crash Type	<b>Mileage by Functional Class By Sheet</b> 0310 5 - Major Collector 3.315	<b>Mileage by Town By Sheet</b> BROWNINGTON - V058-1003 3.315 of 3.315	<b>DISTRICT</b> 9	<b>TOWN</b> BROWNINGTON	<b>Date:</b> 12/02/19	<b>ROUTE</b> VT-58 ETE mileage: 15.336 to 18.651
Page Total Mileage: 3.315 mi						Page Total Mileage: 3.315 mi	<b>1 of 1</b> TWN mileage: 0.0 to 3.315			