Route Log and Progress Chart

DRAFT

Please Note: Errors and Omissions May Exist.
Contact the VTrans Mapping Section with questions or concerns.

DISTRICT	TOWN	ROUTE
4	WINDSOR	VT-44

VTrans Working to Get You There — Vermont Agency of Transportation

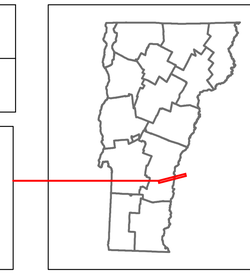

VERMONT 44

Base Map

Stick Diagram

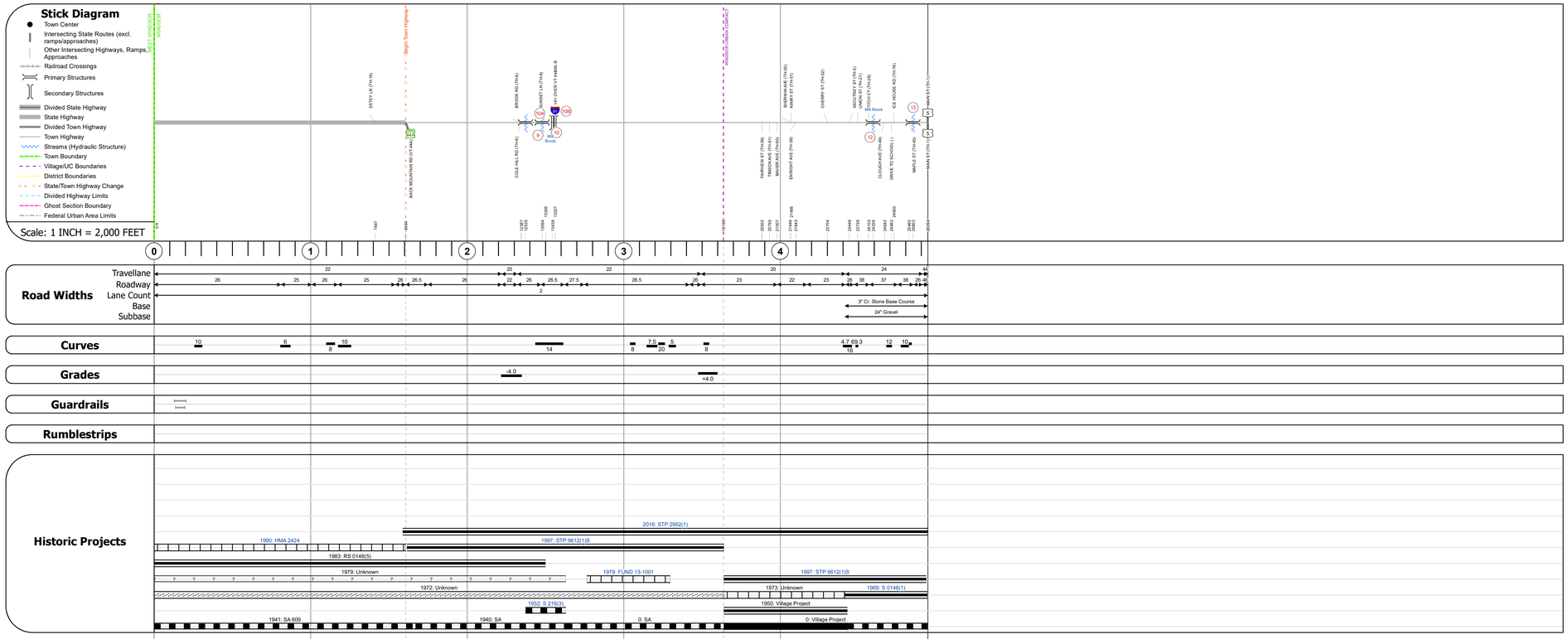

Road Widths

Curves

Grades

Guardrails

Rumblestrips

Historic Projects

Maintenance Garage



Speed Zone

Functional Class

National Highway System

Limited Access Highway

Customer Service Level

Traffic Counters

AADT Counts

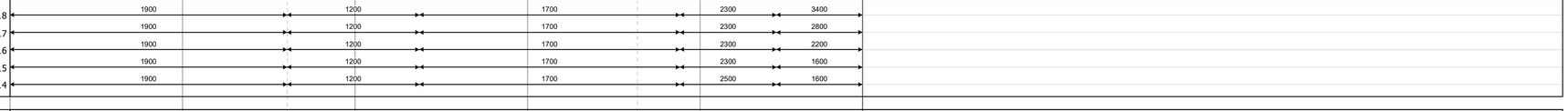

Crash Locations



STRUCTURE DESCRIPTIONS

Culvert 9:
Culvert - 1952
Structure No. 300148000914231
Length: 14'
Under Clearance: 4.0'
Facility Carried: VT44
Structure Type: RC BOX
Features Intersected: BROOK
Surface: Bituminous
Maintenance: State

Bridge 10:
Tee Beam - 1952
Structure No. 200148001014232
Length: 120'
Width: 30.0'
Facility Carried: VT 44 ML
Structure Type: 2 SP CONC T BEAM
Features Intersected: MILL BROOK
Surface: Bituminous
Maintenance/Ownership: State

Bridge 10A:
Girder and floorbeam system - 1966
Structure No. 200091033S14232
Length: 660'
Facility Carried: I 91 ML
Structure Type: 4 SP 2 WELDED GDRS
Features Intersected: I 91 OVER VT 44+ML B

Bridge 10B:
Girder and floorbeam system - 1966
Structure No. 200091033N14232
Length: 660'
Facility Carried: I 91 ML
Structure Type: 4 SP 2 WELDED GDRS
Features Intersected: I 91 OVER VT 44+ML B

Bridge 12:
Stringer/multi-beam or girder - 1969
Structure No. 200148001214232
Length: 84'
Width: 51.0'
Facility Carried: VT 44 ML
Structure Type: WELDED GIRDER
Features Intersected: MILL BROOK
Surface: Bituminous
Maintenance/Ownership: Town

Bridge 13:
Stringer/multi-beam or girder - 1969
Structure No. 200148001314232
Length: 79'
Width: 51.2'
Facility Carried: VT 44 ML
Structure Type: ROLLED BEAM
Features Intersected: MILL BROOK
Surface: Bituminous
Maintenance/Ownership: Town

Historic Projects: Unknown; Retreatment; Resurface; Bituminous Mix; Skinny Mix; Bituminous Seal; Bituminous Concrete; Bituminous Macadam; Cold Plane and Bituminous Concrete; Concrete; Gravel; Surface Treated Gravel; Plant Mix; Reclaimed Base and Bituminous Concrete

Indicated plans available - http://vtransmap01.aot.state.vt.us/rp/dpr/Diwebstore/

Functional Class: 1 - Interstate System; 2 - Other Freeways and Expressways; 3 - Principal Arterial; 4 - Minor Arterial; 5 - Major Collector; 6 - Minor Collector

Speed Zones: 25, 30, 35, 40, 45, 50, 55, 60, 65

Curves: Left, Right (degrees)

Grades: grade up, grade down (percent)

Road Widths (ft)

Traffic Counters: Continuous (CTC); Weigh-In-Motion (WIM); Short-Term, Scheduled; Short-Term, Unscheduled (counter ID)

AADT (count)

Crash Locations: Fatal; Injury; Property Damage Only; Unknown Crash Type

High Crash Locations (HCL's) Sections (& Intersections)
HCL No.
1 - 100 (1 - 10)
101 - 200 (11 - 20)
201 - 300 (21 - 30)
301 - 400 (31 - 40)
401 - 800 (41 - 113)

Mileage by Functional Class By Sheet

0148	5 - Major Collector	4.942

Page Total Mileage: 4.942 mi

Mileage by Town By Sheet

WINDSOR - V044-1423		4.942 of 4.942

Page Total Mileage: 4.942 mi

DISTRICT	TOWN	Date: 12/02/19	ROUTE
4	WINDSOR	1 of 1 TWN mileage: 0.0 to 4.942	VT-44 ETE mileage: 5.246 to 10.188

For More Information Contact - Vermont Agency of Transportation, Policy, Planning and Intermodal Development Division - Mapping Section, 1 National Life Drive, Montpelier, VT 05633-5001 Telephone: 802-828-2600.