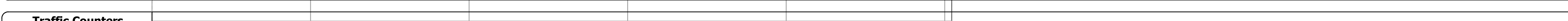


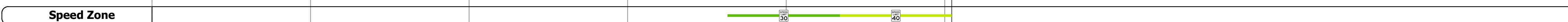

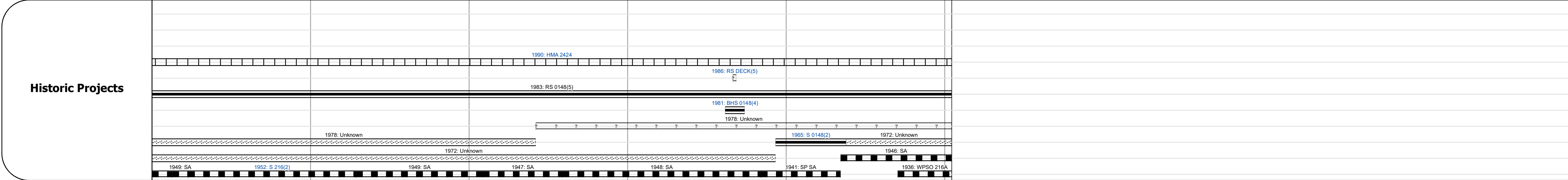


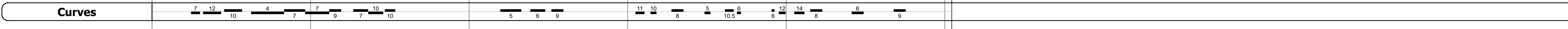
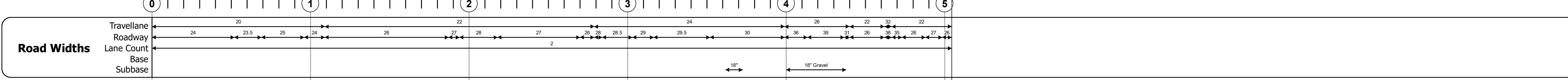
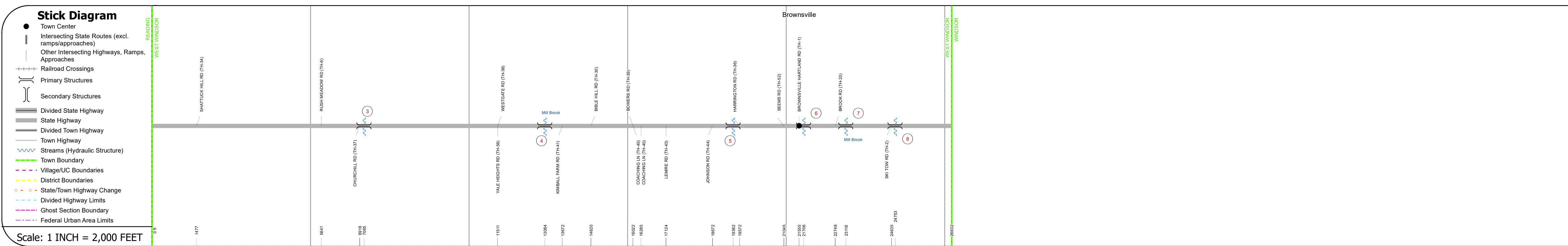
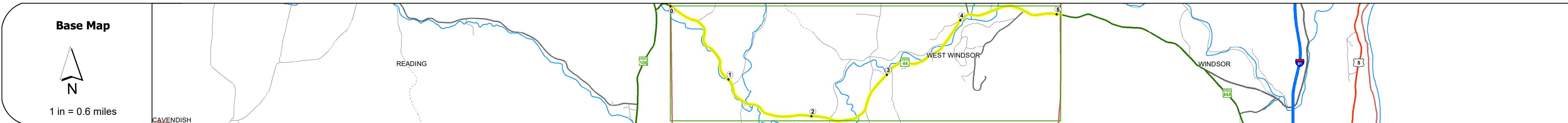
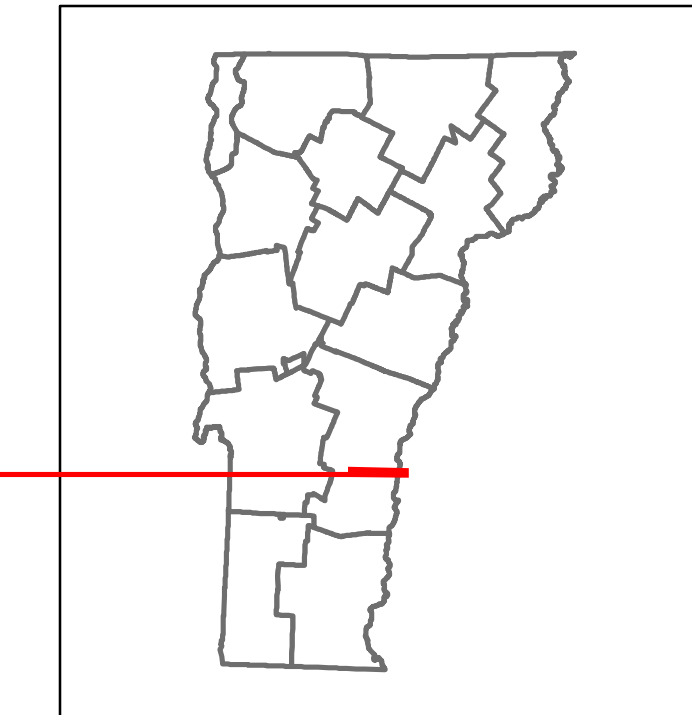
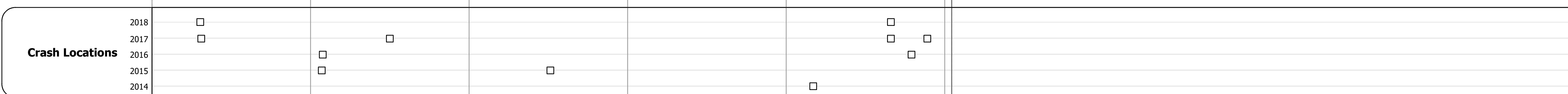


DISTRICT	TOWN	ROUTE
4	WEST WINDSOR	VT-44



Year	Section 0-1	Section 1-2	Section 2-3	Section 3-4	Section 4-5
2018	850	1300	1300	1500	1900
2017	840	1300	1300	1500	1900
2016	840	1300	1300	1500	1900
2015	830	1300	1300	1500	1900
2014	860	1300	1300	1500	1900



## STRUCTURE DESCRIPTIONS

**Bridge 3:**  
Slab - 1949  
Structure No. 300148000314221  
Length: 20'  
Width: 32.3'  
Under Clearance: 7.0'  
Facility Carried: VT44  
Structure Type: CONCRETE SLAB  
Features Intersected: MILL BROOK  
Surface: Bituminous  
Maintenance: State

**Bridge 4:**  
Stringer/multi-beam or girder - 1945  
Structure No. 200148000414222  
Length: 69'  
Width: 26.0'  
Facility Carried: VT 44 ML  
Structure Type: ROLLED BEAM  
Features Intersected: MILL BROOK  
Maintenance/Ownership: State

**Bridge 5:**  
Tee Beam - 1935  
Structure No. 200148000514222  
Length: 17'  
Width: 29.0'  
Facility Carried: VT 44 ML  
Structure Type: 2 SPAN CONC. T-BEAM  
Features Intersected: MILL BROOK  
Surface: Bituminous  
Maintenance/Ownership: State

**Bridge 6:**  
Slab - 1965  
Structure No. 200148000614222  
Length: 25'  
Width: 30.0'  
Facility Carried: VT 44 ML  
Structure Type: CONCRETE SLAB  
Features Intersected: BEAVER BROOK  
Surface: Bituminous  
Maintenance/Ownership: State

**Bridge 7:**  
Stringer/multi-beam or girder - 1938  
Structure No. 200148000714222  
Length: 85'  
Width: 24.7'  
Facility Carried: VT 44 ML  
Structure Type: ROLLED BEAM  
Features Intersected: MILL BROOK  
Maintenance/Ownership: State

**Culvert 8:**  
Culvert - 1973  
Structure No. 300148000814221  
Length: 6'  
Under Clearance: 6.0'  
Facility Carried: VT44  
Structure Type: ACCGMPP  
Features Intersected: BROOK  
Maintenance: State

<b>Historic Projects</b> <ul style="list-style-type: none"> <li>Unknown</li> <li>Bituminous Concrete</li> <li>Retreatment</li> <li>Resurface</li> <li>Bituminous Mix</li> <li>Skinny Mix</li> <li>Bituminous Seal</li> </ul>	<b>Functional Class</b> <ul style="list-style-type: none"> <li>1 - Interstate System</li> <li>2 - Other Freeways and Expressways</li> <li>3 - Principal Arterial</li> <li>4 - Minor Arterial</li> <li>5 - Major Collector</li> <li>6 - Minor Collector</li> </ul>	<b>Curves</b> <ul style="list-style-type: none"> <li>Left (degree)</li> <li>Right (degree)</li> </ul>	<b>Grades</b> <ul style="list-style-type: none"> <li>Special grade up</li> <li>Special grade down</li> </ul>	<b>Traffic Counters</b> <ul style="list-style-type: none"> <li>Continuous (CTC)</li> <li>Weight-In-Motion (WIM)</li> <li>Short-Term, Scheduled</li> <li>Short-Term, Unscheduled</li> </ul>	<b>Crash Locations</b> <ul style="list-style-type: none"> <li>Fatal</li> <li>Injury</li> <li>Property Damage Only</li> <li>Unknown Crash Type</li> </ul>	<b>Mileage by Functional Class By Sheet</b> 0148 5 - Major Collector 5.044	<b>Mileage by Town By Sheet</b> WEST WINDSOR - V044-1422 5.044 of 5.044	<b>DISTRICT</b> 4	<b>TOWN</b> WEST WINDSOR	<b>Date:</b> 12/02/19	<b>ROUTE</b> VT-44 ETE mileage: 0.202 to 5.246
Indicated plans available - <a href="http://vtransmap01.aot.state.vt.us/p/dcr/DWebstore/">http://vtransmap01.aot.state.vt.us/p/dcr/DWebstore/</a>						Page Total Mileage: 5.044 mi	Page Total Mileage: 5.044 mi				