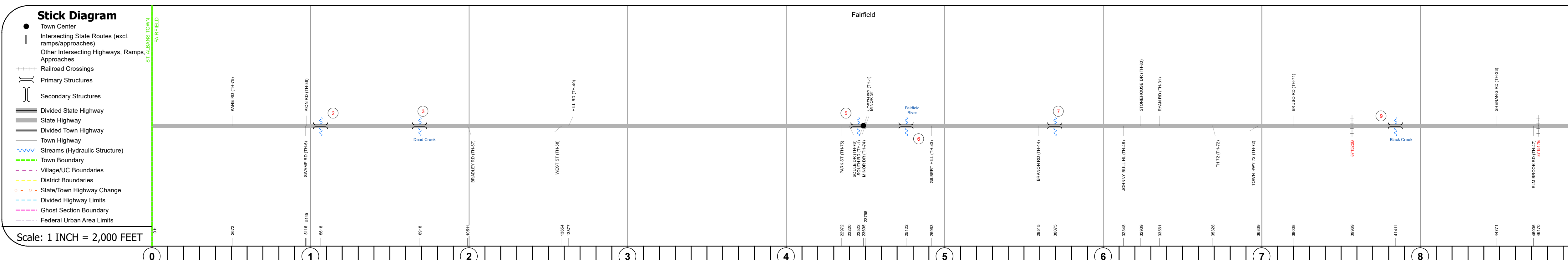
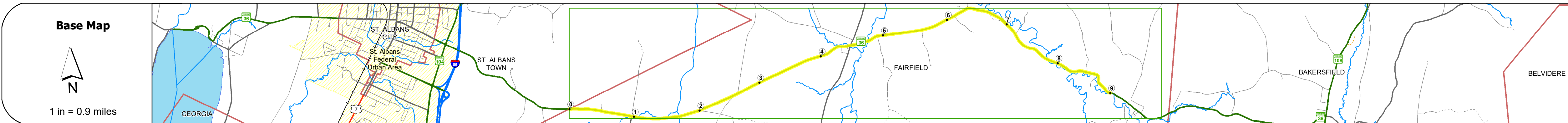
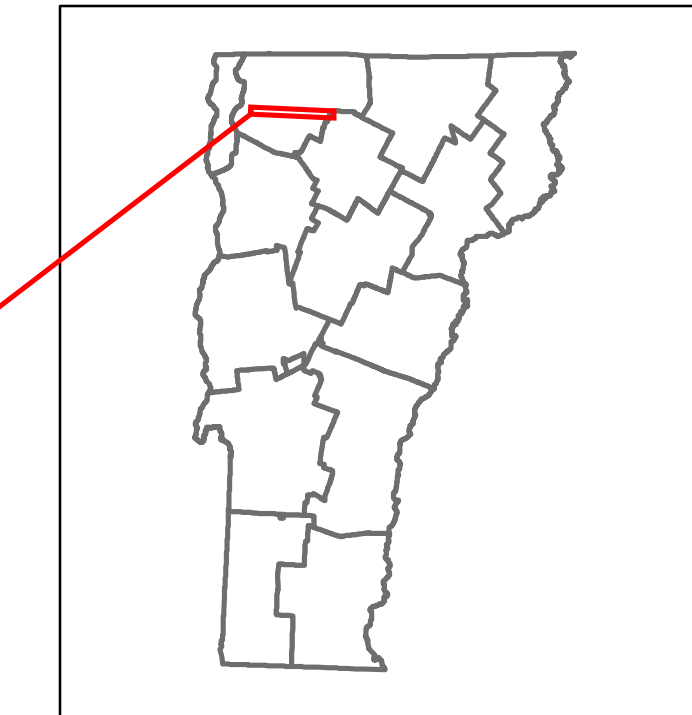
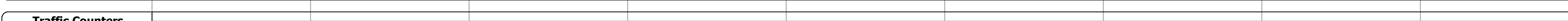




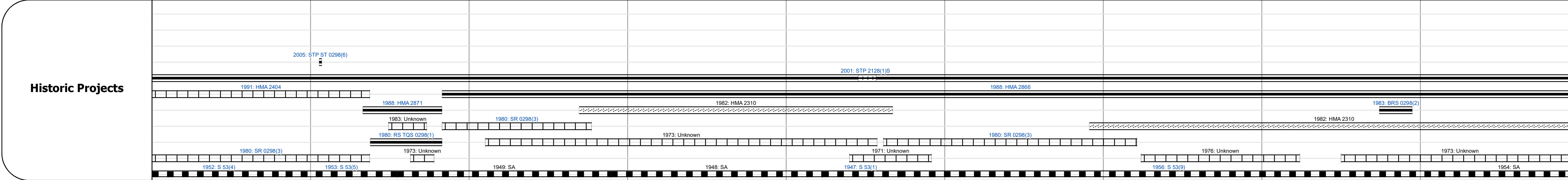

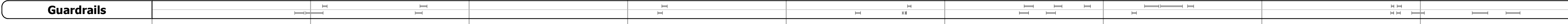




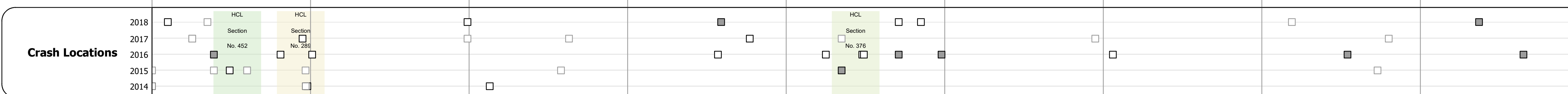
DISTRICT	TOWN	ROUTE
8	FAIRFIELD	VT-36



Travellane	20
Roadway	24
Lane Count	2
Base	
Subbase	



2018	3000	1800
2017	3000	1800
2016	2900	1800
2015	2900	1800
2014	2900	1800



## STRUCTURE DESCRIPTIONS

**Bridge 2:**  
Slab - 2005  
Structure No. 300298000206051  
Length: 21'  
Width: 27.2'  
Under Clearance: 7.0'  
Facility Carried: VT36  
Structure Type: CONCRETE SLAB  
Features Intersected: BROOK  
Maintenance: State

**Culvert 3:**  
Culvert - 2012  
Structure No. 300298000306051  
Length: 18'  
Facility Carried: VT36  
Structure Type: SEGMENTAL RC BOX  
Features Intersected: DEAD CREEK  
Maintenance: State

**Culvert 5:**  
Culvert - 1947  
Structure No. 300298000506051  
Length: 6'  
Under Clearance: 5.33'  
Facility Carried: VT36  
Structure Type: ACCGMPP  
Features Intersected: BROOK  
Maintenance: State

**Bridge 6:**  
Stringer/multi-beam or girder - 1955  
Structure No. 200298000606052  
Length: 69'  
Width: 28.0'  
Facility Carried: VT 36 ML  
Structure Type: ROLLED BEAM  
Features Intersected: FAIRFIELD RIVER  
Surface: Bituminous  
Maintenance/Ownership: State

**Culvert 7:**  
Culvert - 1957  
Structure No. 300298000706051  
Length: 7'  
Under Clearance: 6.0'  
Facility Carried: VT36  
Structure Type: SEGMENTAL RC PIPE  
Features Intersected: BROOK  
Maintenance: State

**Bridge 9:**  
Stringer/multi-beam or girder - 1983  
Structure No. 200298000906052  
Length: 115'  
Width: 32.5'  
Facility Carried: VT 36 ML  
Structure Type: WELDED GIRDER  
Features Intersected: BLACK CREEK  
Surface: Bituminous  
Maintenance/Ownership: State

<p><b>Historic Projects</b></p> <ul style="list-style-type: none"> <li>Unknown</li> <li>Retreatment</li> <li>Resurface</li> <li>Bituminous Mix</li> <li>Skinny Mix</li> <li>Bituminous Seal</li> </ul>	<p><b>Functional Class</b></p> <ul style="list-style-type: none"> <li>1 - Interstate System</li> <li>2 - Other Freeways and Expressways</li> <li>3 - Principal Arterial</li> <li>4 - Minor Arterial</li> <li>5 - Major Collector</li> <li>6 - Minor Collector</li> </ul>	<p><b>Curves</b></p> <ul style="list-style-type: none"> <li>Left</li> <li>Right</li> </ul>	<p><b>Grades</b></p> <ul style="list-style-type: none"> <li>Special grade up</li> <li>Special grade down</li> </ul>	<p><b>Traffic Counters</b></p> <ul style="list-style-type: none"> <li>Continuous (CTC)</li> <li>Weigh-In-Motion (WIM)</li> <li>Short-Term, Scheduled</li> <li>Short-Term, Unscheduled</li> </ul>	<p><b>Crash Locations</b></p> <ul style="list-style-type: none"> <li>Fatal</li> <li>Injury</li> <li>Property Damage Only</li> <li>Unknown Crash Type</li> </ul>	<p><b>Mileage by Functional Class By Sheet</b></p> <p>0298 5 - Major collector 9.000</p>	<p><b>Mileage by Town By Sheet</b></p> <p>FAIRFIELD - V036-0605 9.0 of 9.989</p>	<p><b>DISTRICT</b></p> <p>8</p>	<p><b>TOWN</b></p> <p>FAIRFIELD</p>	<p><b>Date:</b> 12/02/19</p>	<p><b>ROUTE</b></p> <p>VT-36</p> <p>ETE mileage: 6.707 to 15.707</p>
--	--	--	---	--	---	--	--	---------------------------------	-------------------------------------	------------------------------	--