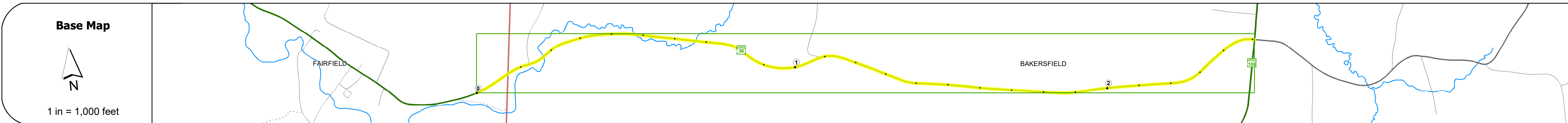
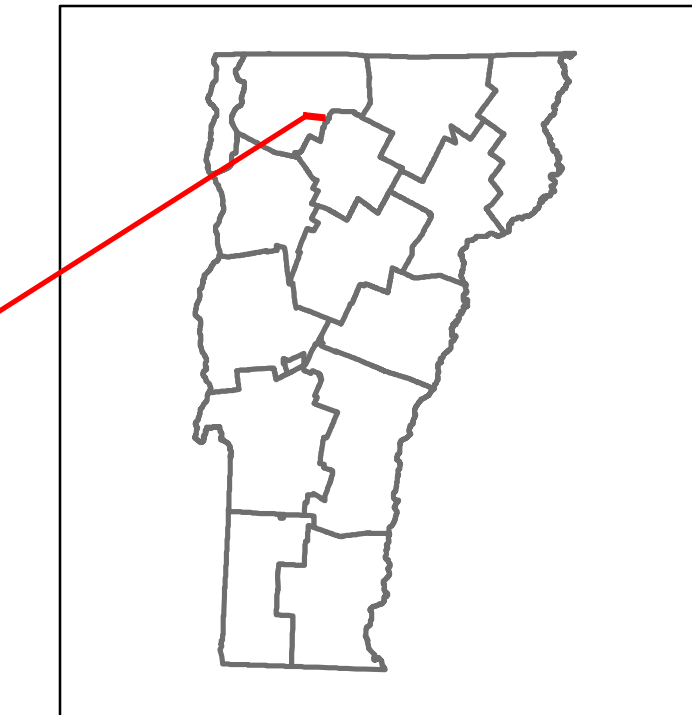
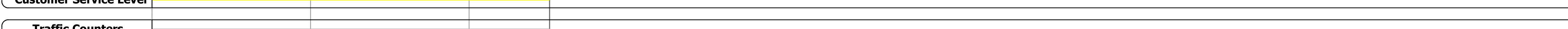
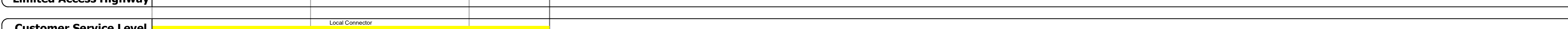





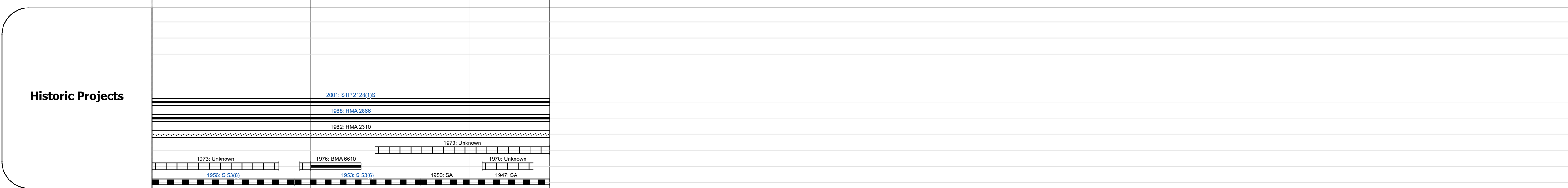
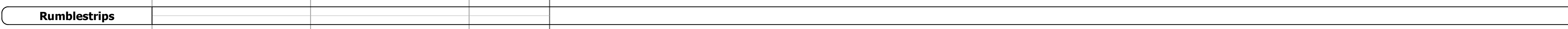





DISTRICT	TOWN	ROUTE
8	BAKERSFIELD	VT-36



<b>Road Widths</b>	Travellane: 20
Roadway	24
Lane Count	2
Base	
Subbase	



<b>AADT Counts</b>	2018: 1600
2017: 1600	
2016: 1600	
2015: 1600	
2014: 1500	

<b>Crash Locations</b>	2018: 1
2017: 0	
2016: 0	
2015: 1	
2014: 0	

### STRUCTURE DESCRIPTIONS

- Culvert 11:**  
Culvert - 1956  
Structure No. 300298001106011  
Length: 16'  
Under Clearance: 9.0'  
Facility Carried: VT36  
Structure Type: CGMPA  
Features Intersected: BROOK  
Maintenance: State
- Culvert 12:**  
Culvert - 1956  
Structure No. 200298001206012  
Length: 22'  
Facility Carried: VT 36 ML  
Structure Type: TWIN MULTI PL ARCH  
Features Intersected: BROOK  
Maintenance/Ownership: State
- Culvert 13:**  
Culvert - 1956  
Structure No. 200298001306012  
Length: 22'  
Facility Carried: VT 36 ML  
Structure Type: TWIN MULTI PL ARCH  
Features Intersected: BROOK  
Maintenance/Ownership: State
- Culvert 14:**  
Culvert - 1953  
Structure No. 300298001406011  
Length: 18'  
Under Clearance: 4.0'  
Facility Carried: VT36  
Structure Type: TRIPLE ACCGMP  
Features Intersected: BROOK  
Maintenance: State
- Culvert 15:**  
Culvert - 2003  
Structure No. 300298001506011  
Length: 9'  
Under Clearance: 5.0'  
Facility Carried: VT36  
Structure Type: RC BOX  
Features Intersected: BROOK  
Maintenance: State

<b>Historic Projects</b> <ul style="list-style-type: none"> <li>Unknown</li> <li>Bituminous Concrete</li> <li>Retreatment</li> <li>Resurface</li> <li>Bituminous Mix</li> <li>Skinny Mix</li> <li>Bituminous Seal</li> </ul>	<b>Functional Class</b> <ul style="list-style-type: none"> <li>1 - Interstate System</li> <li>2 - Other Freeways and Expressways</li> <li>3 - Principal Arterial</li> <li>4 - Minor Arterial</li> <li>5 - Major Collector</li> <li>6 - Minor Collector</li> </ul>	<b>Curves</b> <ul style="list-style-type: none"> <li>Left</li> <li>Right</li> </ul>	<b>Grades</b> <ul style="list-style-type: none"> <li>up</li> <li>down</li> </ul>	<b>Traffic Counters</b> <ul style="list-style-type: none"> <li>Continuous (CTC)</li> <li>Weight-In-Motion (WIM)</li> <li>Short-Term, Scheduled</li> <li>Short-Term, Unscheduled</li> </ul>	<b>Crash Locations</b> <ul style="list-style-type: none"> <li>Fatal</li> <li>Injury</li> <li>Property Damage Only</li> <li>Unknown Crash Type</li> </ul>	<b>Mileage by Functional Class By Sheet</b> 0298 5 - Major Collector 2.507 Page Total Mileage: 2.507 mi	<b>Mileage by Town By Sheet</b> BAKERSFIELD - V036-0601 2.507 of 2.507 Page Total Mileage: 2.507 mi	<b>DISTRICT</b> 8	<b>TOWN</b> BAKERSFIELD	<b>Date:</b> 12/02/19	<b>ROUTE</b> VT-36 ETE mileage: 16.696 to 19.203
---	--	--	---	---	---	---	---	----------------------	----------------------------	-----------------------	--