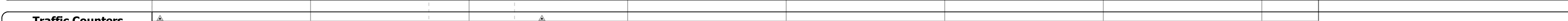


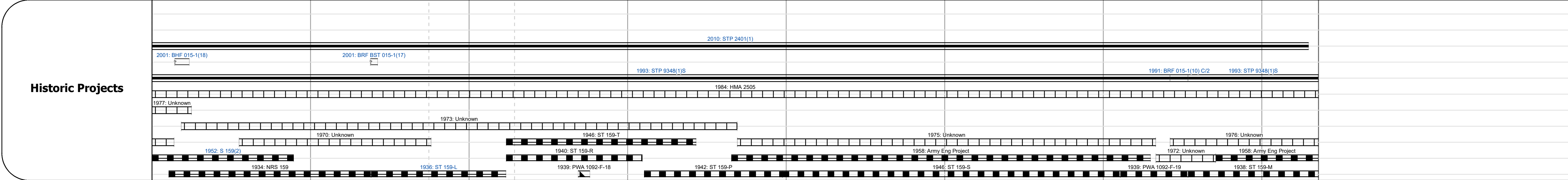

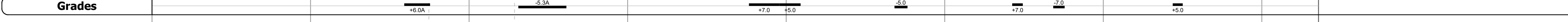
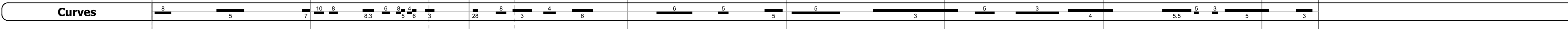
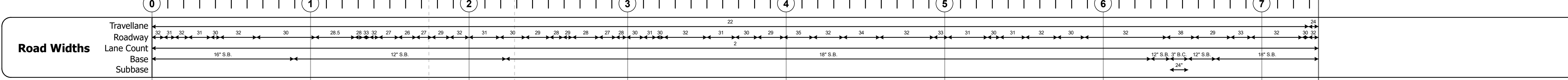
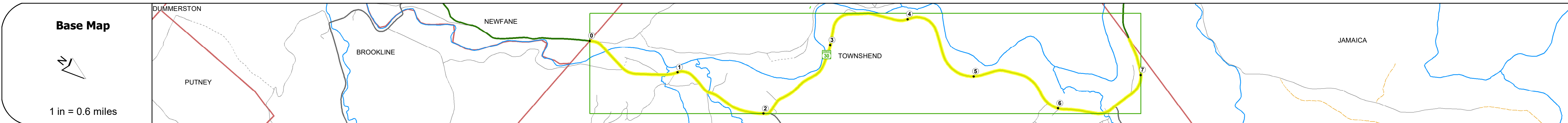
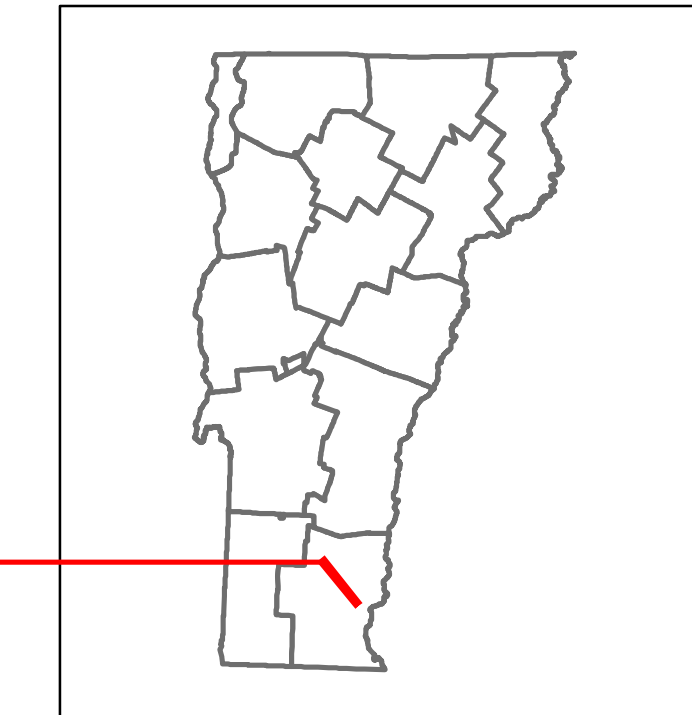



DISTRICT	TOWN	ROUTE
2	TOWNSHEND	VT-30



Year	Section 1	Section 2	Section 3	Section 4	Section 5	Section 6	Section 7
2018	4500	4800	3600	3200			
2017	4400	4800	3600	3100			
2016	4300	4700	3600	3100			
2015	4200	4700	3600	3000			
2014	4200	4400	3400	3000			



STRUCTURE DESCRIPTIONS

Bridge 15:
Stringer/multi-beam or girder - 1952
Structure No. 200015001513172
Length: 446'
Width: 31.0'
Facility Carried: VT 30 ML
Structure Type: 4 SP CONT. ROLLED BM
Features Intersected: WEST RIVER
Surface: Bituminous
Maintenance/Ownership: State

Bridge 16:
Slab - 2000
Structure No. 200015001813172
Length: 45'
Width: 31.7'
Facility Carried: VT 30 ML
Structure Type: CONCRETE SLAB
Features Intersected: MILL BROOK
Surface: Bituminous
Maintenance/Ownership: State

Culvert 21:
Culvert - 1939
Structure No. 300015002113171
Length: 14'
Under Clearance: 10.0'
Facility Carried: VT30
Structure Type: RC BOX
Features Intersected: BROOK
Maintenance: State

Culvert 22:
Culvert - 1958
Structure No. 300015002213171
Length: 12'
Under Clearance: 10.0'
Facility Carried: VT30
Structure Type: RC BOX
Features Intersected: RANNY BROOK
Maintenance: State

Culvert 23:
Culvert - 1991
Structure No. 300015002313171
Length: 18'
Under Clearance: 18.0'
Facility Carried: VT30
Structure Type: CGMPP
Features Intersected: TANNERY BROOK
Maintenance: State

Historic Projects <ul style="list-style-type: none"> Unknown Retreatment Resurface Bituminous Mix Skinny Mix Bituminous Seal 	Functional Class <ul style="list-style-type: none"> 1 - Interstate System 2 - Other Freeways and Expressways 3 - Principal Arterial 4 - Minor Arterial 5 - Major Collector 6 - Minor Collector 	Curves <ul style="list-style-type: none"> Left Right 	Grades <ul style="list-style-type: none"> Special grade up Special grade down 	Traffic Counters <ul style="list-style-type: none"> Continuous (CTC) Weight-In-Motion (WIM) Short-Term, Scheduled Short-Term, Unscheduled 	Crash Locations <ul style="list-style-type: none"> Fatal Injury Property Damage Only Unknown Crash Type 	Mileage by Functional Class By Sheet 015-1 4 - Minor Arterial 7.357	Mileage by Town By Sheet TOWNSHEND - V030-1317 7.357 of 7.357	DISTRICT 2	TOWN TOWNSHEND	Date: 12/22/19	ROUTE VT-30 ETE mileage: 14.339 to 21.696
Speed Zones 15 20 25 30 35 40 45 50 55 60 65						Page Total Mileage: 7.357 mi		Page Total Mileage: 7.357 mi		1 of 1 TWN mileage: 0.0 to 7.357	