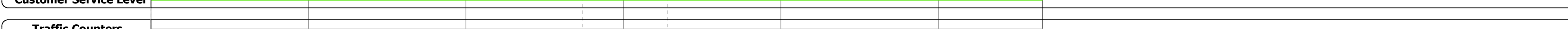







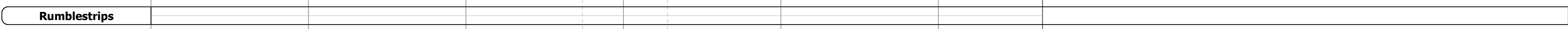
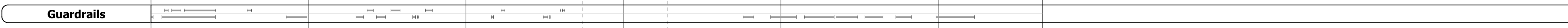

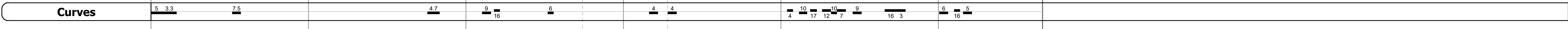
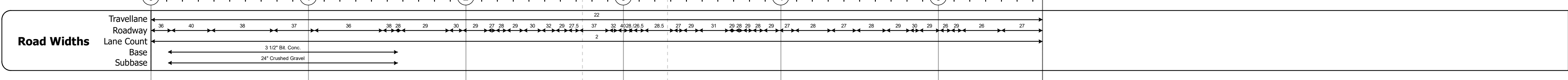

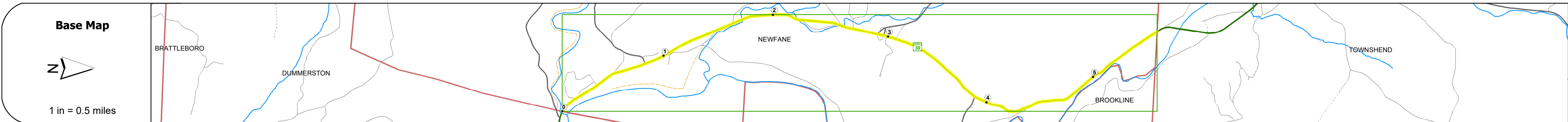
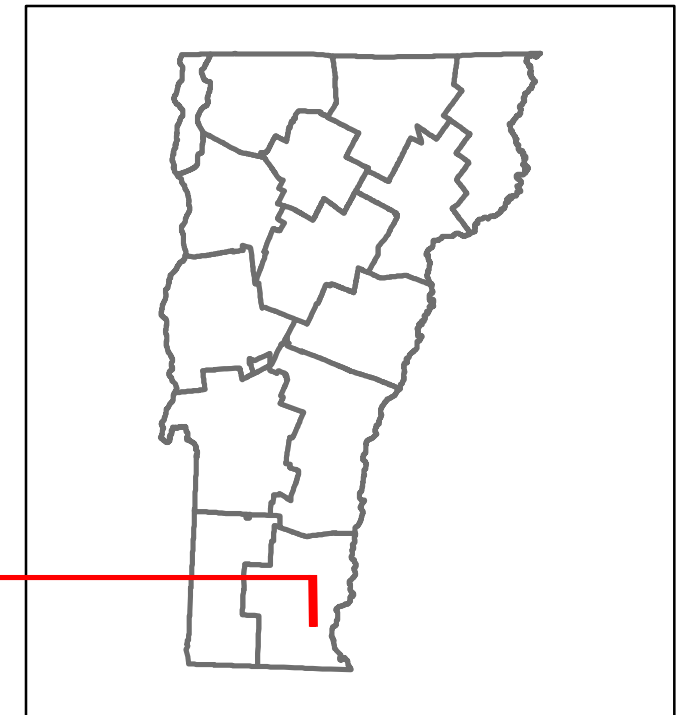
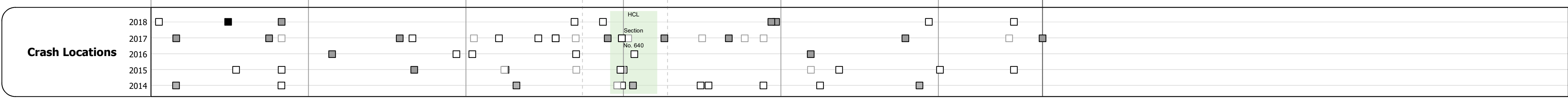


DISTRICT	TOWN	ROUTE
2	NEWFANE	VT-30



Year	Station 0-1	Station 1-2	Station 2-3	Station 3-4	Station 4-5
2018	5900	5700	5500	5500	5000
2017	5900	5700	5400	5400	4900
2016	5900	5400	5200	5200	4800
2015	5900	5200	5100	5100	4700
2014	5600	5200	4900	4900	4700



## STRUCTURE DESCRIPTIONS

- Culvert 10:**  
Culvert - 1995  
Structure No. 300015001013121  
Length: 9'  
Under Clearance: 8.0'  
Facility Carried: VT30  
Structure Type: CAMPP  
Features Intersected: BROOK  
Maintenance: State
- Bridge 11:**  
Tee Beam - 1926  
Structure No. 200015001113122  
Length: 43'  
Width: 34.4'  
Facility Carried: VT 30 ML  
Structure Type: TBEAM WIDE W/ SLAB  
Features Intersected: SMITH BROOK  
Surface: Bituminous  
Maintenance/Ownership: State
- Bridge 12:**  
Tee Beam - 1945  
Structure No. 200015001213122  
Length: 43'  
Width: 32.7'  
Facility Carried: VT 30 ML  
Structure Type: TBEAM WIDE W/ STL BM  
Features Intersected: SMITH BROOK  
Surface: Bituminous  
Maintenance/Ownership: State
- Bridge 13:**  
Stinger/multi-beam or girder - 1945  
Structure No. 200015001313122  
Length: 69'  
Width: 29.6'  
Facility Carried: VT 30 ML  
Structure Type: ROLLED BEAM  
Features Intersected: SMITH BROOK  
Surface: Bituminous  
Maintenance/Ownership: State
- Bridge 14:**  
Other - 1934  
Structure No. 300015001413121  
Length: 9'  
Width: 27.0'  
Under Clearance: 7.0'  
Facility Carried: VT30  
Structure Type: CONC SLAB / RC BOX  
Features Intersected: BROOK  
Surface: Bituminous  
Maintenance: State

<b>Historic Projects</b> <ul style="list-style-type: none"> <li>Unknown</li> <li>Retreatment</li> <li>Resurface</li> <li>Bituminous Mix</li> <li>Skinny Mix</li> <li>Bituminous Seal</li> </ul>	<b>Functional Class</b> <ul style="list-style-type: none"> <li>1 - Interstate System</li> <li>2 - Other Freeways and Expressways</li> <li>3 - Principal Arterial</li> <li>4 - Minor Arterial</li> <li>5 - Major Collector</li> <li>6 - Minor Collector</li> </ul>	<b>Curves</b> <ul style="list-style-type: none"> <li>Left</li> <li>Right</li> </ul>	<b>Grades</b> <ul style="list-style-type: none"> <li>Special</li> <li>grade up</li> <li>grade down</li> </ul>	<b>Traffic Counters</b> <ul style="list-style-type: none"> <li>Continuous (CTC)</li> <li>Weigh-In-Motion (WIM)</li> <li>Short-Term, Scheduled</li> <li>Short-Term, Unscheduled</li> </ul>	<b>Crash Locations</b> <ul style="list-style-type: none"> <li>Fatal</li> <li>Injury</li> <li>Property Damage Only</li> <li>Unknown Crash Type</li> </ul>	<b>Mileage by Functional Class By Sheet</b> 015-1 4 - Minor Arterial 5.662	<b>Mileage by Town By Sheet</b> NEWFANE - V030-1312 5.662 of 5.662	<b>DISTRICT</b> 2	<b>TOWN</b> NEWFANE	<b>Date:</b> 12/02/19	<b>ROUTE</b> VT-30 ETE mileage: 8.677 to 14.339
Indicated plans available - <a href="http://vtransmap01.aot.state.vt.us/rp/dcr/DWebstore/">http://vtransmap01.aot.state.vt.us/rp/dcr/DWebstore/</a>						Page Total Mileage: 5.662 mi	Page Total Mileage: 5.662 mi	1 of 1 TWN mileage: 0.0 to 5.662			