

Table with 3 columns: DISTRICT (2), TOWN (JAMAICA), ROUTE (VT-30)




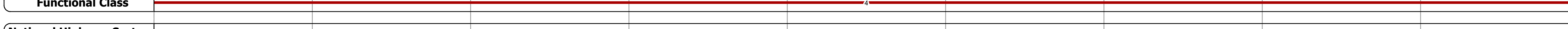
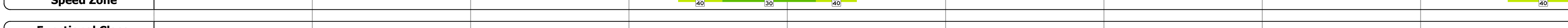
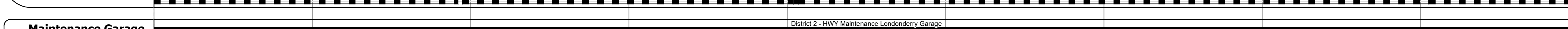


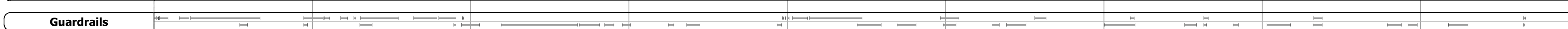

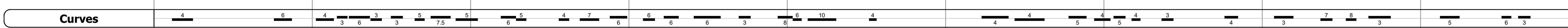
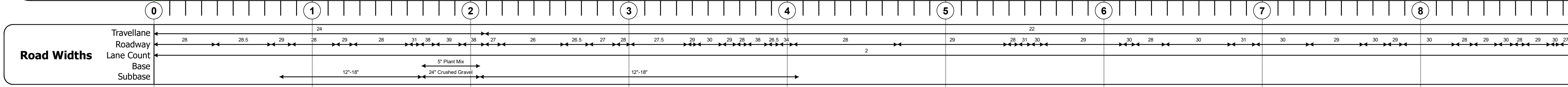
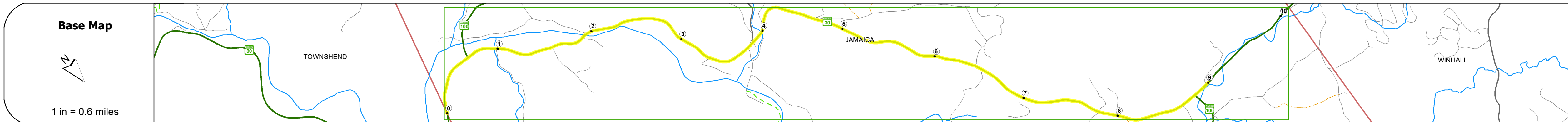
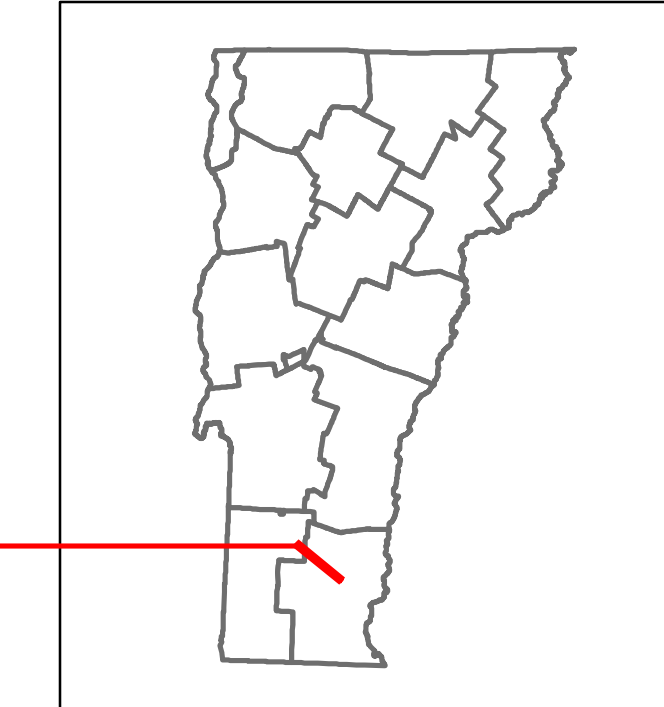
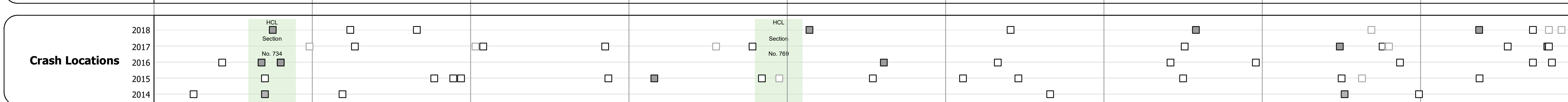


Table of AADT Counts from 2014 to 2018, showing values ranging from 2700 to 3500.



STRUCTURE DESCRIPTIONS

- Bridge 27: Stringer/multi-beam or girder - 1938. Structure No. 200015002713092. Length: 94'. Width: 27.3'. Facility Carried: VT 30 ML. Structure Type: ROLLED BEAM. Features Intersected: TURKEY MT. BROOK. Surface: Bituminous. Maintenance/Ownership: State.
Bridge 29: Stringer/multi-beam or girder - 1988. Structure No. 200015002913092. Length: 210'. Width: 38.7'. Facility Carried: VT 30 ML. Structure Type: 2 SP CONT CURVED GIR. Features Intersected: WEST RIVER. Surface: Bituminous. Maintenance/Ownership: State.
Bridge 30: Stringer/multi-beam or girder - 2013. Structure No. 200015003013092. Length: 133'. Width: 39.0'. Facility Carried: VT 30 ML. Structure Type: CURVED BALL GIRDER. Features Intersected: BALL MTN. BROOK. Surface: Bituminous. Maintenance/Ownership: State.
Culvert 31: Culvert - 1950. Structure No. 300119003113091. Structure Type: Reinforced Concrete Box. Features Intersected: BROOK. Maintenance/Ownership: State.
Culvert 32: Culvert - 1950. Structure No. 300119003213091. Length: 12'. Under Clearance: 4.0'. Facility Carried: VT30. Structure Type: RC BOX. Features Intersected: BROOK. Maintenance: State.
Culvert 33: Culvert - 1950. Structure No. 300015003313091. Length: 10'. Under Clearance: 4.0'. Facility Carried: VT30. Structure Type: RC BOX. Features Intersected: BROOK. Maintenance: State.
Culvert 36: Culvert - 1936. Structure No. 300015003613091. Length: 9'. Under Clearance: 4.0'. Facility Carried: VT30. Structure Type: RC BOX. Features Intersected: BROOK. Maintenance: State.
Culvert 37: Culvert - 1950. Structure No. 300015003713091. Length: 16'. Under Clearance: 7.0'. Facility Carried: VT30. Structure Type: RC BOX. Features Intersected: BROOK. Maintenance: State.
Culvert 38: Culvert - 1950. Structure No. 300015003813091. Length: 18'. Under Clearance: 6.0'. Facility Carried: VT30. Structure Type: TWIN ACCMPP. Features Intersected: BROOK. Maintenance: State.

Summary section including legends for Historic Projects, Functional Class, Curves, Grades, Road Widths, Traffic Counters, Crash Locations, Mileage by Functional Class (9.000), Mileage by Town (9.0 of 10.119), District (2), Town (JAMAICA), Date (12/02/19), Route (VT-30), and ETE mileage (21.696 to 30.696).