


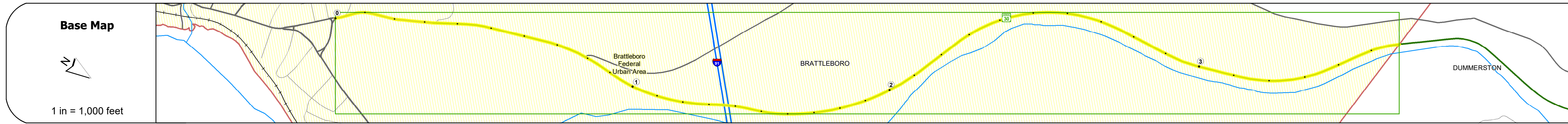
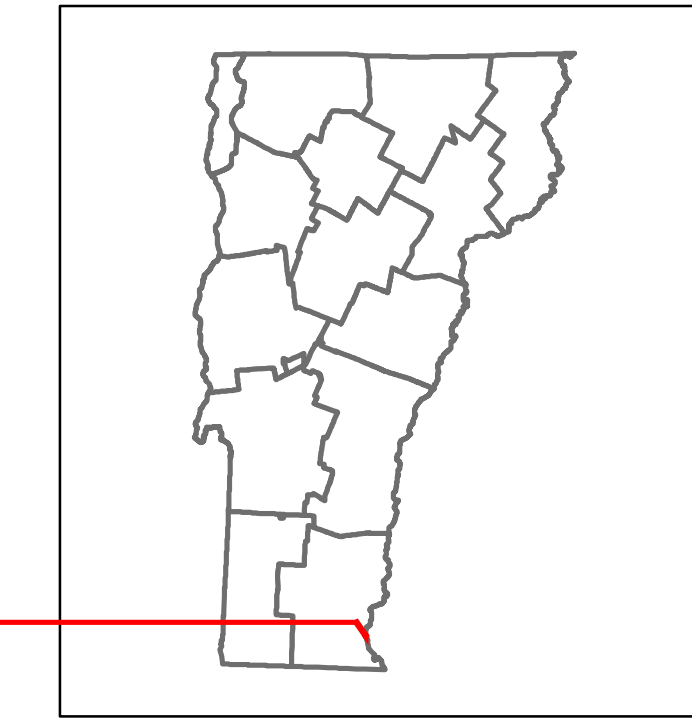


Route Log and Progress Chart

DRAFT

Please Note: Errors and Omissions May Exist.
Contact the VTrans Mapping Section with questions or concerns.

DISTRICT	TOWN	ROUTE
2	BRATTLEBORO	VT-30



Road Widths	Travellane: 22, 25, 28, 30, 36, 43, 43, 41 Roadway: 22, 25, 28, 30, 36, 43, 43, 41 Lane Count: 2, 2 Base: 24' Gravel Subbase: 24' Gravel																								
Curves	12, 9, 3, 3, 4																								
Grades																									
Guardrails																									
Rumblestrips																									
Historic Projects	<ul style="list-style-type: none"> 2011: STP 2623(1) 1995: NH 9538(1)S 1986: STP 9708(1)S 1980: Unknown 1982: F 015(1)S 1982: SA 421 1987: S 0119(1) 0: Village Project 1933: ST 1933: ST 1930: ST 																								
Maintenance Garage	District 2 - HWY Maintenance Dummerston Garage																								
Speed Zone	40																								
Functional Class	4																								
National Highway System																									
Limited Access Highway																									
Customer Service Level	Class 1: Town Highway, Regional Corridor																								
Traffic Counters	X131, X130																								
AADT	<table border="1"> <tr><th>Year</th><th>Station 1</th><th>Station 2</th><th>Station 3</th></tr> <tr><td>2018</td><td>6600</td><td>6800</td><td>5800</td></tr> <tr><td>2017</td><td>6600</td><td>6800</td><td>5700</td></tr> <tr><td>2016</td><td>6600</td><td>6800</td><td>5700</td></tr> <tr><td>2015</td><td>6600</td><td>6800</td><td>5600</td></tr> <tr><td>2014</td><td>6400</td><td>6600</td><td>5600</td></tr> </table>	Year	Station 1	Station 2	Station 3	2018	6600	6800	5800	2017	6600	6800	5700	2016	6600	6800	5700	2015	6600	6800	5600	2014	6400	6600	5600
Year	Station 1	Station 2	Station 3																						
2018	6600	6800	5800																						
2017	6600	6800	5700																						
2016	6600	6800	5700																						
2015	6600	6800	5600																						
2014	6400	6600	5600																						
Crash Locations	<table border="1"> <tr><th>Year</th><th>Station 1</th><th>Station 2</th><th>Station 3</th></tr> <tr><td>2018</td><td>1</td><td>1</td><td>1</td></tr> <tr><td>2017</td><td>1</td><td>1</td><td>1</td></tr> <tr><td>2016</td><td>1</td><td>1</td><td>1</td></tr> <tr><td>2015</td><td>1</td><td>1</td><td>1</td></tr> <tr><td>2014</td><td>1</td><td>1</td><td>1</td></tr> </table>	Year	Station 1	Station 2	Station 3	2018	1	1	1	2017	1	1	1	2016	1	1	1	2015	1	1	1	2014	1	1	1
Year	Station 1	Station 2	Station 3																						
2018	1	1	1																						
2017	1	1	1																						
2016	1	1	1																						
2015	1	1	1																						
2014	1	1	1																						

STRUCTURE DESCRIPTIONS

Bridge 2A:
Truss - deck
Structure No. 200091009N13022
Structure Type: Haunched steel deck truss
Features Intersected: 1 91 OVER VT 30 WEST RIVER
Maintenance/Ownership: State

Bridge 2:
Segmental box girder - 2017
Structure No. 200091009S13022
Length: 1036'
Facility Carried: 1 91 ML
Structure Type: HAUNCHED STL DK TRUS
Features Intersected: 1 91 OVER VT 30

Bridge 2B:
Truss - deck
Structure No. 200091009S13022
Structure Type: Haunched steel deck truss
Features Intersected: 1 91 OVER VT 30 WEST RIVER
Maintenance/Ownership: State

Culvert 3:
Culvert - 1967
Structure No. 300015000313021
Length: 6'
Under Clearance: 6.0'
Facility Carried: VT30
Structure Type: CGMPP
Features Intersected: BROOK
Maintenance: State

Culvert 4:
Culvert - 1967
Structure No. 300015000413021
Length: 6'
Under Clearance: 6.0'
Facility Carried: VT30
Structure Type: ACCGMPP
Features Intersected: BROOK
Maintenance: State

Historic Projects <ul style="list-style-type: none"> Unknown Retreatment Resurface Bituminous Mix Skippy Mix Bituminous Seal 	Functional Class <ul style="list-style-type: none"> 1 - Interstate System 2 - Other Freeways and Expressways 3 - Principal Arterial 4 - Minor Arterial 5 - Major Collector 6 - Minor Collector 	Curves <ul style="list-style-type: none"> Left Right 	Grades <ul style="list-style-type: none"> grade up grade down 	Traffic Counters <ul style="list-style-type: none"> Continuous (CTC) Weight-In-Motion (WIM) Short-Term, Scheduled Short-Term, Unscheduled 	Crash Locations <ul style="list-style-type: none"> Fatal Injury Property Damage Only Unknown Crash Type 	Mileage by Functional Class By Sheet 015-1 4 - Minor Arterial 3.580 Page Total Mileage: 3.580 mi	Mileage by Town By Sheet BRATTLEBORO - V030-1302 3.58 of 3.58 Page Total Mileage: 3.58 mi	DISTRICT 2	TOWN BRATTLEBORO	Date: 12/22/19	ROUTE VT-30 ETE mileage: 0.0 to 3.58
1 of 1 TWN mileage: 0.0 to 3.58											