

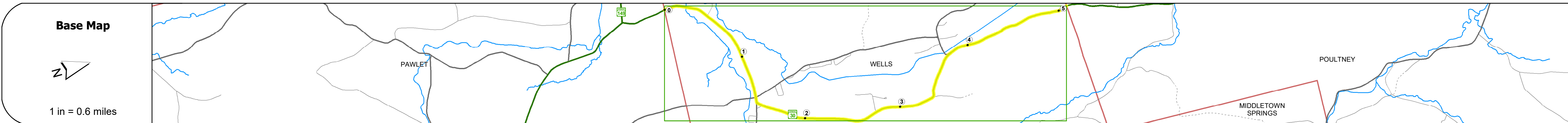
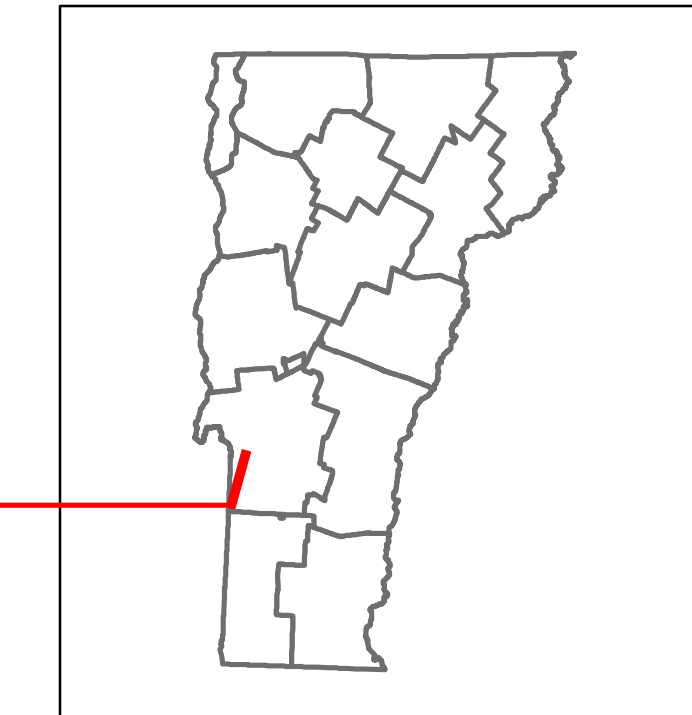


Route Log and Progress Chart

DRAFT

Please Note: Errors and Omissions May Exist.
Contact the VTrans Mapping Section with questions or concerns.

DISTRICT	TOWN	ROUTE
3	WELLS	VT-30



STRUCTURE DESCRIPTIONS

Bridge 82:
Tee Beam - 1932
Structure No. 200015008211262
Length: 38'
Width: 33.7'
Facility Carried: VT 30 ML
Structure Type: CONCRETE T-BEAM
Features Intersected: WELLS BROOK
Surface: Bituminous
Maintenance/Ownership: State

Culvert 83:
Culvert - 1977
Structure No. 300015008311261
Length: 8'
Under Clearance: 5.0'
Facility Carried: VT30
Structure Type: CGMPPA
Features Intersected: BROOK
Maintenance: State

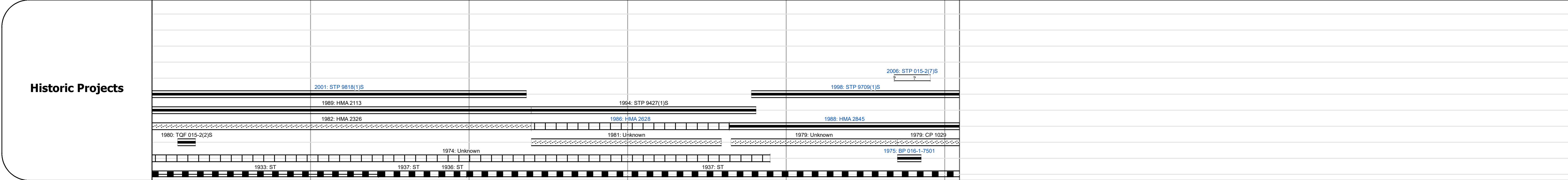
Travellane	26	32	24	25	30.5	32	24	25	24	25	22	26	25	25.5	28.5	25	24	26	24
Roadway																			
Lane Count																			
Base																			
Subbase																			

Curves	9	9	32	8	7	6	45	10	8	7	7	7	10	7	7	7	7	7	7
--------	---	---	----	---	---	---	----	----	---	---	---	---	----	---	---	---	---	---	---

Grades																				

Guardrails																				
------------	--	--	--	--	--	--	--	--	--	--	--	--	--	--	--	--	--	--	--	--

Rumblestrips																				
--------------	--	--	--	--	--	--	--	--	--	--	--	--	--	--	--	--	--	--	--	--



Maintenance Garage	District 3 - HWY Maintenance Castleton Garage																			
--------------------	---	--	--	--	--	--	--	--	--	--	--	--	--	--	--	--	--	--	--	--

Speed Zone		20	35	40																
------------	--	----	----	----	--	--	--	--	--	--	--	--	--	--	--	--	--	--	--	--

Functional Class	4																			
------------------	---	--	--	--	--	--	--	--	--	--	--	--	--	--	--	--	--	--	--	--

National Highway System																				
-------------------------	--	--	--	--	--	--	--	--	--	--	--	--	--	--	--	--	--	--	--	--

Limited Access Highway																				
------------------------	--	--	--	--	--	--	--	--	--	--	--	--	--	--	--	--	--	--	--	--

Customer Service Level	Regional Corridor																			
------------------------	-------------------	--	--	--	--	--	--	--	--	--	--	--	--	--	--	--	--	--	--	--

Traffic Counters																				
------------------	--	--	--	--	--	--	--	--	--	--	--	--	--	--	--	--	--	--	--	--

ADT Counts	2018	2200																		1600
	2017	2300																		1700
	2016	2400																		1800
	2015	2500																		1900
	2014	2500																		1900

Crash Locations	2018																			
	2017																			
	2016																			
	2015																			
	2014																			

Historic Projects Unknown, Retreatment, Resurface, Bituminous Mix, Skiny Mix, Bituminous Seal Bituminous Concrete, Surface Treated Gravel, Cold Plane and Freeways and Expressways, Reclaimed Base and Bituminous Concrete, Concrete, Gravel	Functional Class 1 - Interstate System, 2 - Other Freeways and Expressways, 3 - Principal Arterial, 4 - Minor Arterial, 5 - Major Collector, 6 - Minor Collector	Curves Left (degrees), Right (degrees) Grades (percent) grade up, (percent) grade down	Traffic Counters Continuous (CTC), Weigh-In-Motion (WIM), Short-Term, Scheduled, Short-Term, Unscheduled (counter ID)	Crash Locations Fatal, Injury, Property Damage Only, Unknown Crash Type High Crash Locations (HCL's) Sections (& Intersections) HCL No. 1-100 (1-10), 101-200 (11-20), 201-300 (21-30), 301-400 (31-40), 401-800 (41-113)	Mileage by Functional Class By Sheet 015-2 4 - Minor Arterial 5.093	Mileage by Town By Sheet WELLS - V030-1126 5.093 of 5.093	DISTRICT 3	TOWN WELLS	Date: 12/02/19	ROUTE VT-30 ETE mileage: 59.559 to 64.652
					Speed Zones 25, 30, 35, 40, 45, 50, 55, 60, 65	Road Widths (ft)	Page Total Mileage: 5.093 mi	Page Total Mileage: 5.093 mi	1 of 1 TWN mileage: 0.0 to 5.093	

For More Information Contact - Vermont Agency of Transportation, Policy, Planning and Intermodal Development Division - Mapping Section, 1 National Life Drive, Montpelier, VT 05633-5001 Telephone: 802-828-2600.