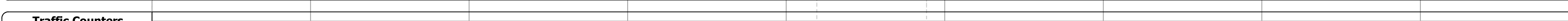



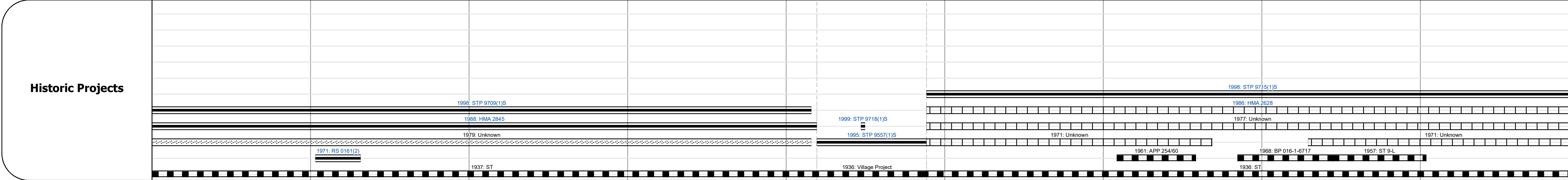


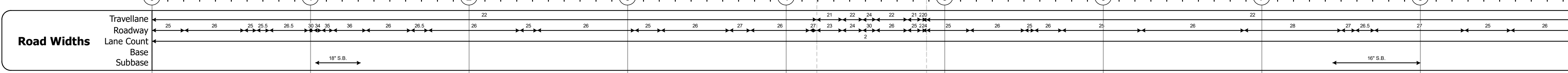
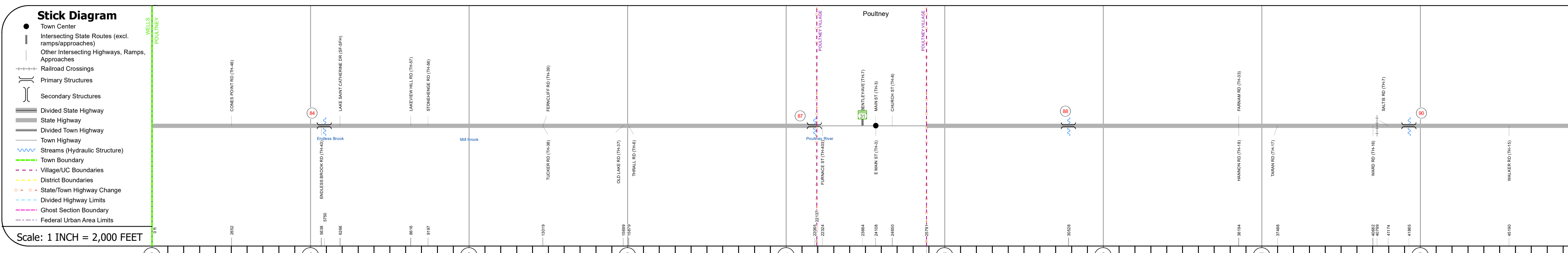
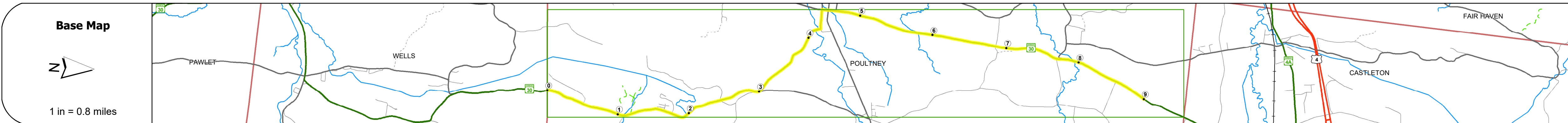
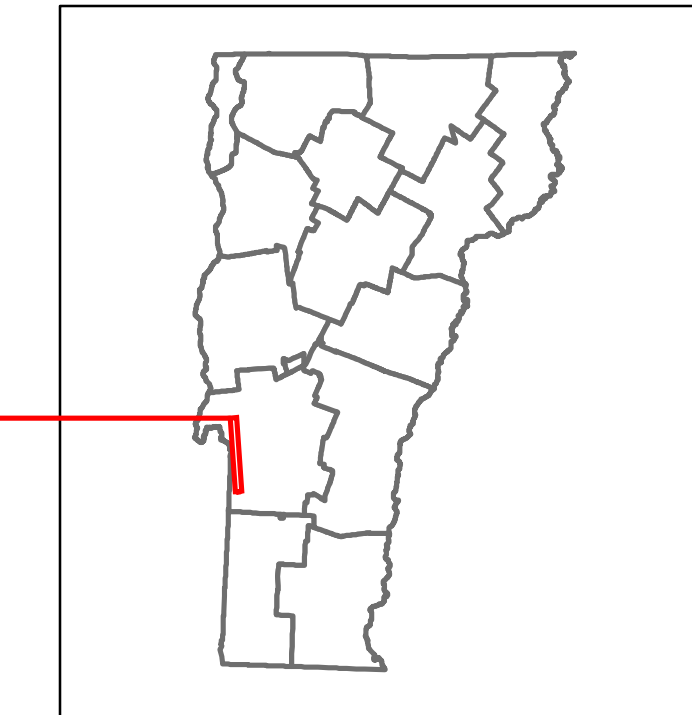



DISTRICT	TOWN	ROUTE
3	POULTNEY	VT-30



Year	Section 1	Section 2	Section 3	Section 4	Section 5	Section 6	Section 7	Section 8
2018	1600	1600	2400	2000	3100/3600	3300	3300	3100
2017	1600	1600	2300	2000	3100/3600	3300	3300	3200
2016	1500	1500	2300	2100	3100/3600	3300	3300	3400
2015	1500	1500	2200	2100	3100/3600	3300	3300	3500
2014	1500	1500	2200	2200	3000/3500	3300	3300	3500



### STRUCTURE DESCRIPTIONS

**Bridge 84:**  
Slab - 1930  
Structure No. 200015008411172  
Length: 28'  
Width: 33.5'  
Facility Carried: VT 30 ML  
Structure Type: CONCRETE SLAB  
Features Intersected: ENDLESS BROOK  
Surface: Bituminous  
Maintenance/Ownership: State

**Bridge 87:**  
Stringer/multi-beam or girder - 1939  
Structure No. 200015008711172  
Length: 148'  
Width: 25.8'  
Facility Carried: VT 30 ML  
Structure Type: 2 SPAN ROLLED BEAM  
Features Intersected: POULTNEY RIVER  
Surface: Bituminous  
Maintenance/Ownership: State

**Culvert 88:**  
Culvert - 1931  
Structure No. 300015008811171  
Length: 12'  
Width: 33.6'  
Under Clearance: 3.0'  
Facility Carried: VT30  
Structure Type: RC BOX  
Features Intersected: BROOK  
Maintenance: State

**Culvert 90:**  
Culvert - 1957  
Structure No. 300015009011171  
Length: 13'  
Under Clearance: 12.0'  
Facility Carried: VT30  
Structure Type: CONCRETE RIGID FRAME  
Features Intersected: BROOK  
Maintenance: State

<b>Historic Projects</b> <ul style="list-style-type: none"> <li>Unknown</li> <li>Bituminous Concrete</li> <li>Retreatment</li> <li>Resurface</li> <li>Bituminous Mix</li> <li>Skinny Mix</li> <li>Bituminous Seal</li> </ul>	<b>Functional Class</b> <ul style="list-style-type: none"> <li>1 - Interstate System</li> <li>2 - Other</li> <li>3 - Principal Arterial</li> <li>4 - Minor Arterial</li> <li>5 - Major Collector</li> <li>6 - Minor Collector</li> </ul>	<b>Curves</b> <ul style="list-style-type: none"> <li>Left</li> <li>Right</li> </ul>	<b>Grades</b> <ul style="list-style-type: none"> <li>Special grade up</li> <li>Special grade down</li> </ul>	<b>Traffic Counters</b> <ul style="list-style-type: none"> <li>Continuous (CTC)</li> <li>Weight-In-Motion (WIM)</li> <li>Short-Term, Scheduled</li> <li>Short-Term, Unscheduled</li> </ul>	<b>Crash Locations</b> <ul style="list-style-type: none"> <li>Fatal</li> <li>Injury</li> <li>Property Damage Only</li> <li>Unknown Crash Type</li> </ul>	<b>Mileage by Functional Class By Sheet</b> 015-2 4 - Minor Arterial 9.000	<b>Mileage by Town By Sheet</b> POULTNEY - V030-1117 9.0 of 9.591	<b>DISTRICT</b> 3	<b>TOWN</b> POULTNEY	<b>Date:</b> 12/02/19	<b>ROUTE</b> VT-30 ETE mileage: 64.652 to 73.652
<b>Speed Zones</b> 25 30 35 40 45 50 55 60 65						<b>Page Total Mileage: 9.000 mi</b>		<b>Page Total Mileage: 9.0 mi</b>		<b>1 of 2</b> TWN mileage: 0.0 to 9.0	<b>ROUTE</b> VT-30