




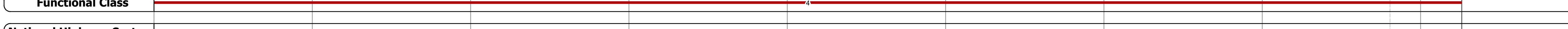


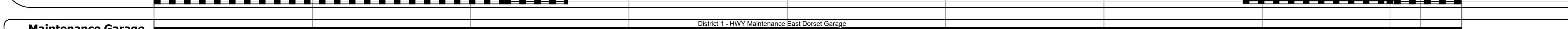
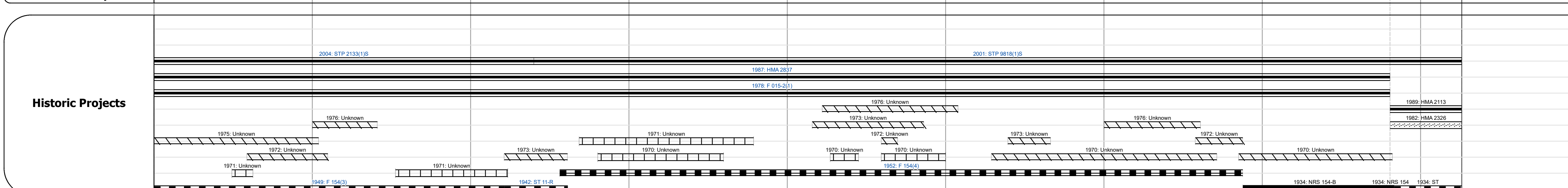

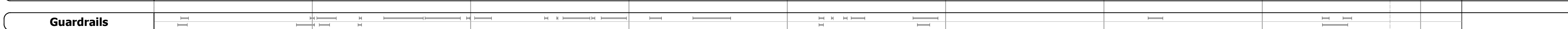
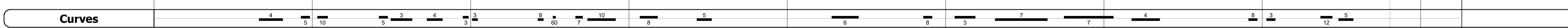
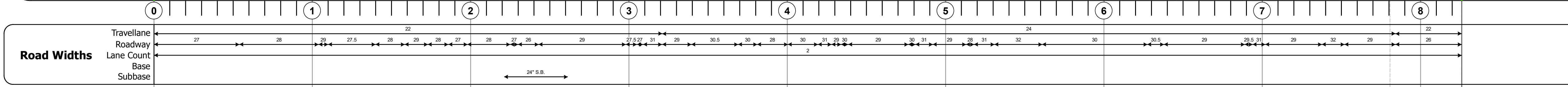
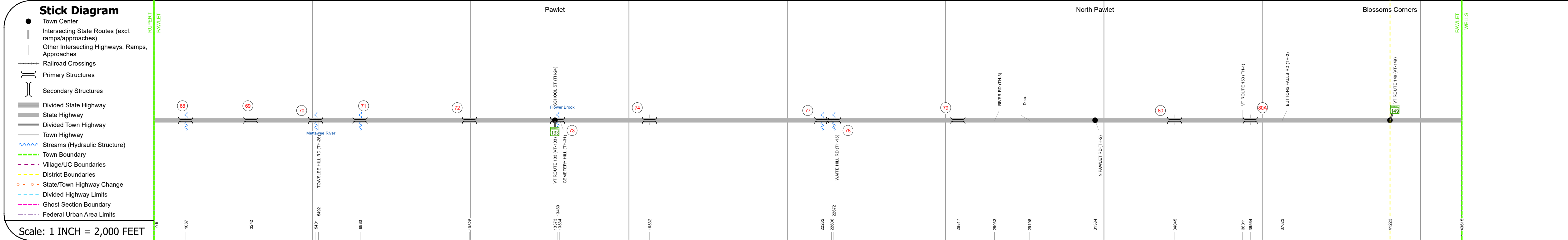
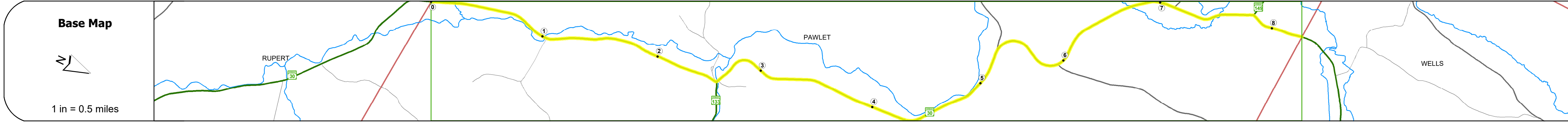
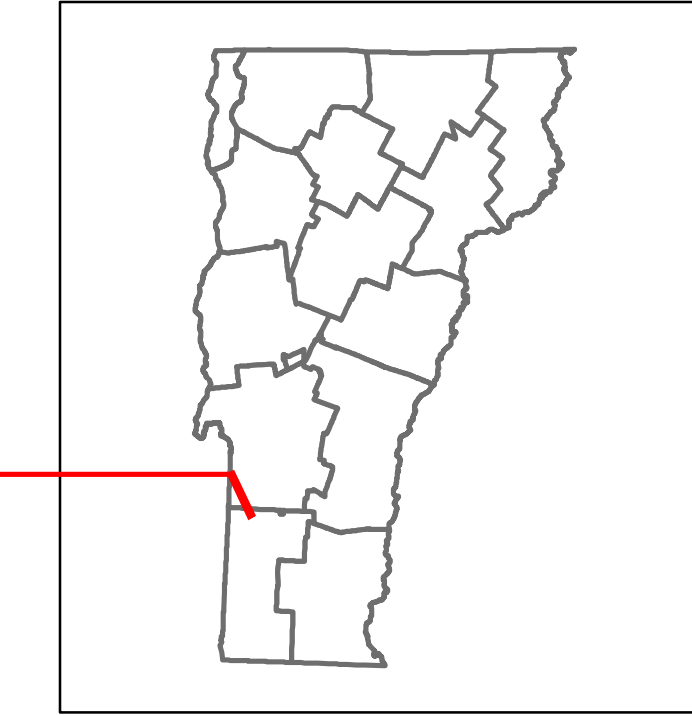


# Route Log and Progress Chart


**DRAFT**

Please Note: Errors and Omissions May Exist.  
Contact the VTrans Mapping Section with questions or concerns.

DISTRICT	TOWN	ROUTE
1	PAWLET	VT-30



Year	Section 1	Section 2	Section 3	Section 4	Section 5	Section 6	Section 7	Section 8
2018	2400	2400	2700	1600	1300	1400		
2017	2500	2500	2700	1600	1400	1500		
2016	2500	2500	2600	1600	1400	1500		
2015	2600	2600	2600	1600	1500	1600		
2014	2600	2600	2500	1700	1500	1700		



## STRUCTURE DESCRIPTIONS

<p><b>Culvert 85:</b> Culvert - 1949 Structure No. 300015006811141 Length: 12' Under Clearance: 6.0' Facility Carried: VT30 Structure Type: RC BOX Features Intersected: BROOK Maintenance: State</p>	<p><b>Bridge 80:</b> Culvert - 1952 Structure No. 300015008011141 Length: 6' Under Clearance: 6.0' Facility Carried: VT30 Structure Type: SEGMENTAL RC PIPE Features Intersected: CATTLE PASS Maintenance: State</p>
<p><b>Culvert 69:</b> Culvert - 1949 Structure No. 300015006911141 Length: 6' Under Clearance: 4.83' Facility Carried: VT30 Structure Type: ACCGMPP Features Intersected: CATTLE PASS Maintenance: State</p>	<p><b>Bridge 80A:</b> Culvert - 1934 Structure No. 3000150080A11141 Length: 7' Under Clearance: 6.0' Facility Carried: VT30 Structure Type: RC PIPE Features Intersected: INACCESSIBLE CATTLE PASS Maintenance: State</p>
<p><b>Bridge 70:</b> Stringer/multi-beam or girder - 1934 Structure No. 200015007011142 Length: 74' Width: 30.4' Facility Carried: VT 30 ML Structure Type: ROLLED BEAM Features Intersected: METTAWEE RIVER Surface: Bituminous Maintenance/Ownership: State</p>	
<p><b>Culvert 71:</b> Culvert - 1949 Structure No. 300015007111141 Length: 7' Under Clearance: 5.0' Facility Carried: VT30 Structure Type: RC BOX Features Intersected: BROOK Maintenance: State</p>	
<p><b>Culvert 72:</b> Culvert - 1949 Structure No. 300015007211141 Length: 6' Under Clearance: 4.58' Facility Carried: VT30 Structure Type: ACCGMPP CONC INVERT Features Intersected: CATTLE PASS Maintenance: State</p>	
<p><b>Bridge 73:</b> Arch - deck - 1916 Structure No. 200015007311142 Length: 48' Width: 50.2' Facility Carried: VT 30 ML Structure Type: MASONRY /CONC. ARCH Features Intersected: FLOWER BROOK Surface: Bituminous Maintenance/Ownership: State</p>	
<p><b>Culvert 74:</b> Culvert - 1952 Structure No. 300015007411141 Length: 6' Under Clearance: 5.42' Facility Carried: VT30 Structure Type: SEGMENTAL RC PIPE Features Intersected: CATTLE PASS Maintenance: State</p>	
<p><b>Culvert 77:</b> Culvert - 1952 Structure No. 300015007711141 Length: 12' Under Clearance: 5.0' Facility Carried: VT30 Structure Type: RC BOX Features Intersected: BROOK Maintenance: State</p>	
<p><b>Culvert 78:</b> Culvert - 1952 Structure No. 300015007811141 Length: 11' Under Clearance: 8.0' Facility Carried: VT30 Structure Type: RC BOX Features Intersected: BROOK Maintenance: State</p>	
<p><b>Culvert 79:</b> Culvert - 1952 Structure No. 300015007911141 Length: 6' Under Clearance: 6.0' Facility Carried: VT30 Structure Type: SEGMENTAL RC PIPE Features Intersected: CATTLE PASS Maintenance: State</p>	

<p><b>Historic Projects</b></p> <ul style="list-style-type: none"> <li>Unknown</li> <li>Retreatment</li> <li>Resurface</li> <li>Bituminous Mix</li> <li>Skinny Mix</li> <li>Bituminous Seal</li> </ul>	<p><b>Functional Class</b></p> <ul style="list-style-type: none"> <li>1 - Interstate System</li> <li>2 - Other Freeways and Expressways</li> <li>3 - Principal Arterial</li> <li>4 - Minor Arterial</li> <li>5 - Major Collector</li> <li>6 - Minor Collector</li> </ul>	<p><b>Curves</b></p> <ul style="list-style-type: none"> <li>Left (degrees)</li> <li>Right (degrees)</li> </ul>	<p><b>Grades</b></p> <ul style="list-style-type: none"> <li>Special grade up</li> <li>Special grade down</li> </ul>	<p><b>Traffic Counters</b></p> <ul style="list-style-type: none"> <li>Continuous (CTC)</li> <li>Weight-In-Motion (WIM)</li> <li>Short-Term, Scheduled</li> <li>Short-Term, Unscheduled</li> </ul>	<p><b>Crash Locations</b></p> <ul style="list-style-type: none"> <li>Fatal</li> <li>Injury</li> <li>Property Damage Only</li> <li>Unknown Crash Type</li> </ul>	<p><b>Mileage by Functional Class By Sheet</b></p> <p>015-2 4 - Minor Arterial 8.260</p>	<p><b>Mileage by Town By Sheet</b></p> <p>PAWLET - V030-1114 8.26 of 8.26</p>	<p><b>DISTRICT</b></p> <p>1</p>	<p><b>TOWN</b></p> <p>PAWLET</p>	<p><b>Date:</b> 12/02/19</p>	<p><b>ROUTE</b></p> <p>VT-30</p> <p>ETE mileage: 51.299 to 59.559</p>
--	--	--	---	---	---	--	---	---------------------------------	----------------------------------	------------------------------	---