

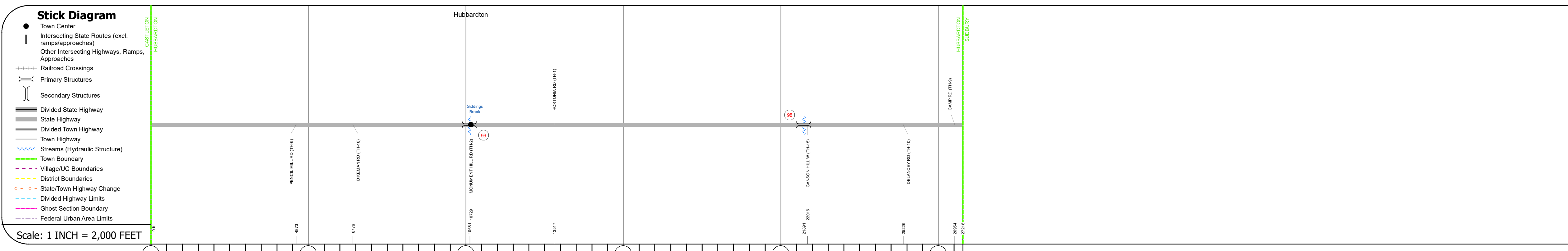
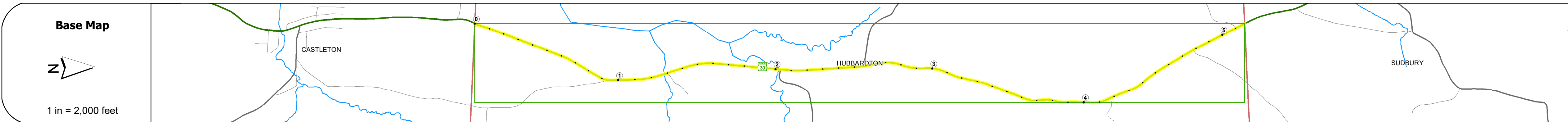
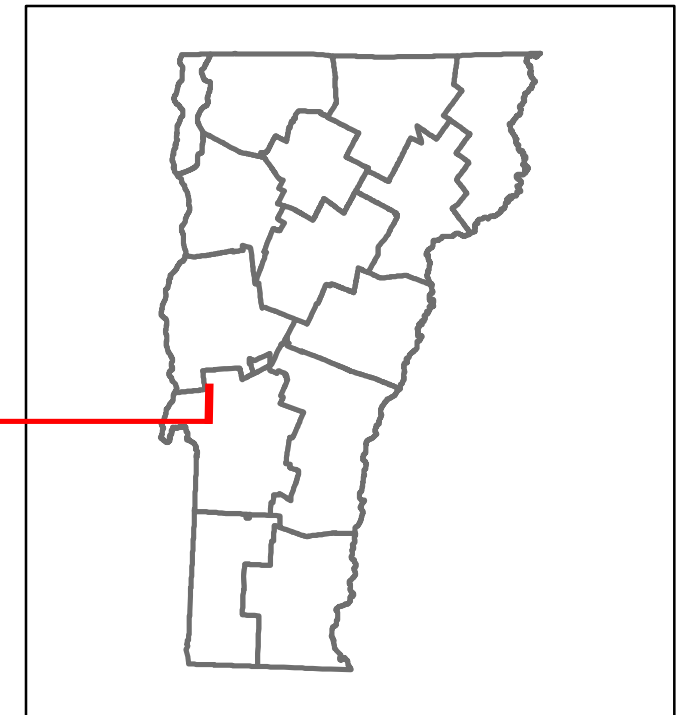


Route Log and Progress Chart

DRAFT

Please Note: Errors and Omissions May Exist.
Contact the VTrans Mapping Section with questions or concerns.

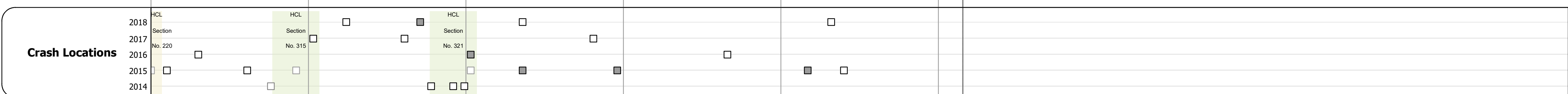
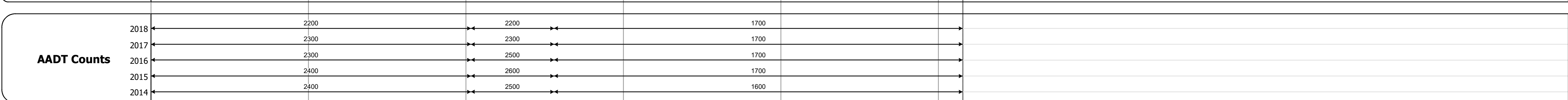
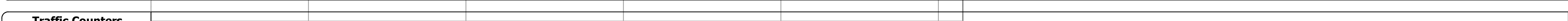




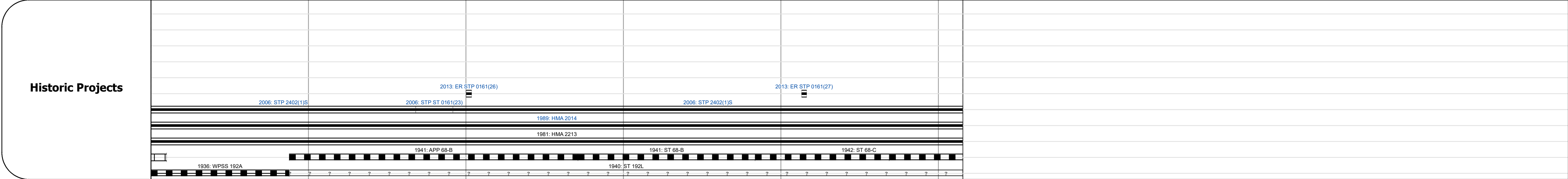
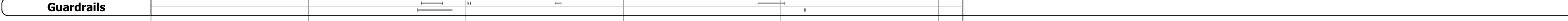
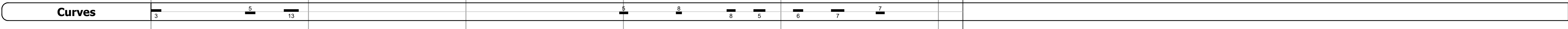
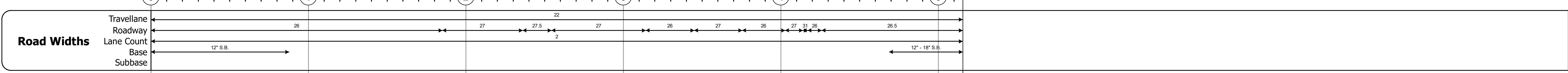
DISTRICT	TOWN	ROUTE
3	HUBBARDTON	VT-30



STRUCTURE DESCRIPTIONS

Culvert 96:
 Culvert
 Structure No. 300161009611081
 Structure Type: Precast Rigid Frame
 Features Intersected: GIDDINGS BROOK
 Maintenance/Ownership: State

Culvert 98:
 Culvert - 2012
 Structure No. 300161009811081
 Length: 10'
 Facility Carried: VT30
 Structure Type: SEGMENTAL RC BOX
 Features Intersected: BROOK
 Maintenance: State



Historic Projects Unknown, Bituminous Concrete, Retreatment, Resurface, Bituminous Mix, Skiny Mix, Bituminous Seal, Indicated plans available - http://vtransmap01.aot.state.vt.us/p/dcr/DWebstore/	Functional Class 1 - Interstate System, 2 - Other Freeways and Expressways, 3 - Principal Arterial, 4 - Minor Arterial, 5 - Major Collector, 6 - Minor Collector	Curves Left, Right, Grades (down, up, grade down)	Traffic Counters Continuous (CTC), Weigh-In-Motion (WIM), Short-Term, Scheduled, Short-Term, Unscheduled	Crash Locations Fatal, Injury, Property Damage Only, Unknown Crash Type, High Crash Locations (HCL's)	Mileage by Functional Class By Sheet 0161 5 - Major Collector 5.155	Mileage by Town By Sheet HUBBARDTON - V030-1108 5.155 of 5.155	DISTRICT 3	TOWN HUBBARDTON	Date: 12/02/19	ROUTE VT-30 ETE mileage: 80.809 to 85.964
					Page Total Mileage: 5.155 mi	Page Total Mileage: 5.155 mi				

For More Information Contact - Vermont Agency of Transportation, Policy, Planning and Intermodal Development Division - Mapping Section, 1 National Life Drive, Montpelier, VT 05633-5001 Telephone: 802-828-2600.