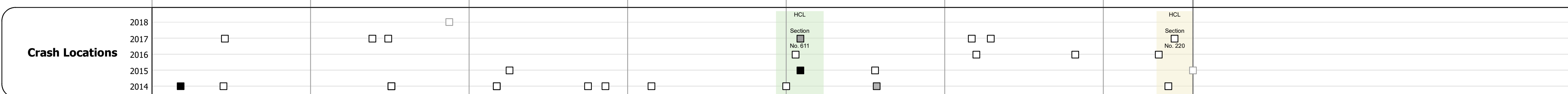
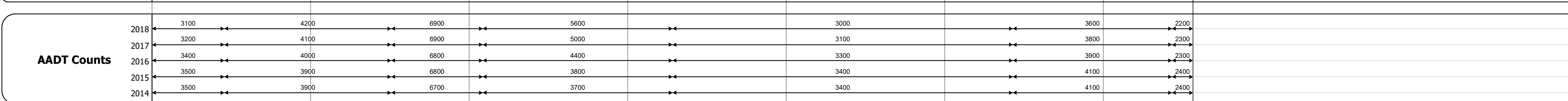
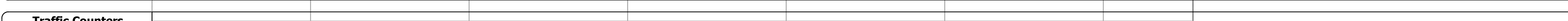



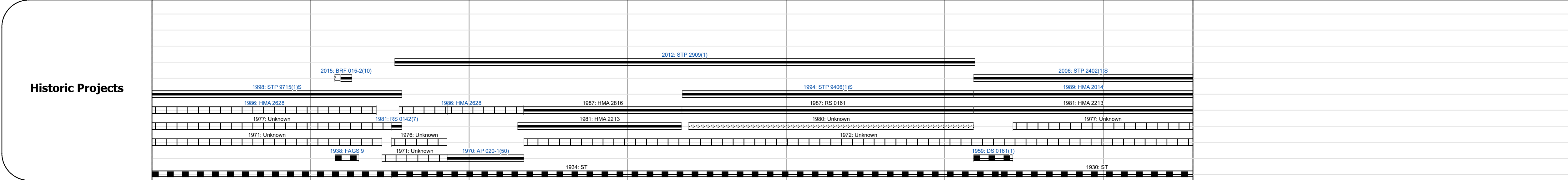


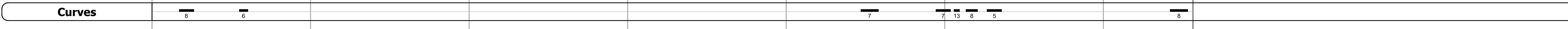
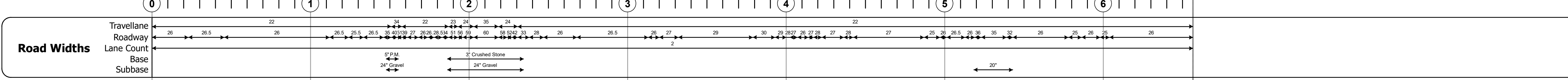
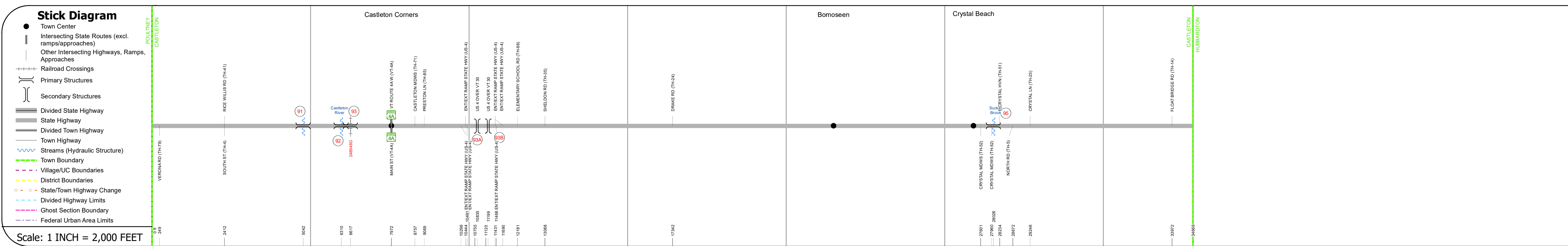
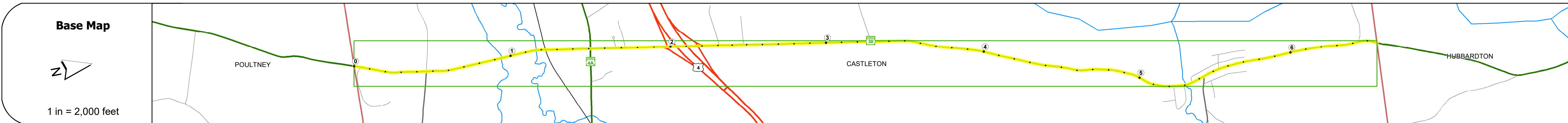
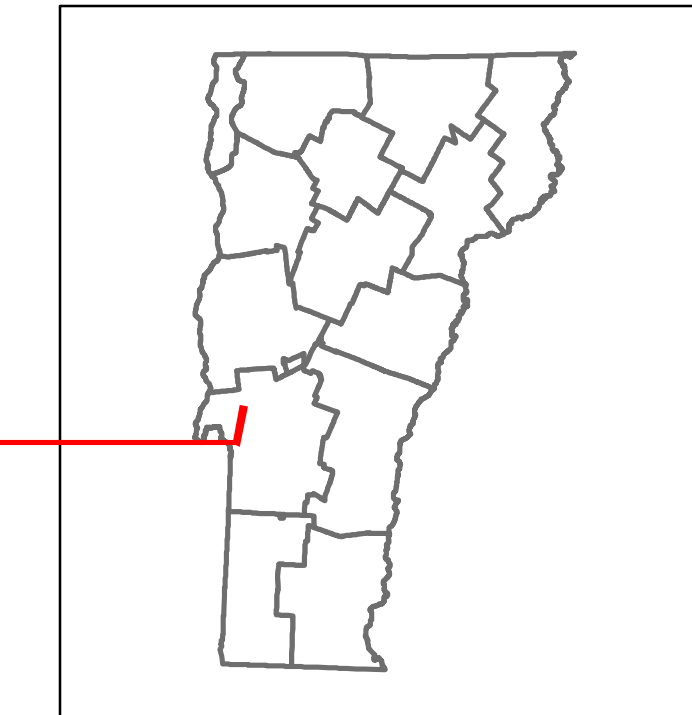


DISTRICT	TOWN	ROUTE
3	CASTLETON	VT-30



STRUCTURE DESCRIPTIONS

Culvert 91:
Structure No. 30001500911031
Length: 12'
Under Clearance: 4.0'
Facility Carried: VT 30
Structure Type: RC BOX
Features Intersected: MARSH
Maintenance: State

Bridge 92:
Stringer/multi-beam or girder - 1938
Structure No. 200015009211032
Length: 79'
Width: 23.9'
Facility Carried: VT 30 ML
Structure Type: ROLLED BEAM
Features Intersected: CASTLETON RIVER
Surface: Bituminous
Maintenance/Ownership: State

Bridge 93:
Tee Beam - 2015
Structure No. 200015009311032
Length: 70'
Width: 32.0'
Under Clearance: 21.33'
Facility Carried: VT 30 ML
Structure Type: NEXT D BEAM
Features Intersected: CLARENDON PITTSFORD R.R.
Surface: Bituminous
Maintenance/Ownership: State

Bridge 93A:
Stringer/multi-beam or girder - 1971
Structure No. 200020010E11032
Length: 233'
Facility Carried: US 04 ML
Structure Type: WELDED GIRDER
Features Intersected: US 4 OVER VT 30

Bridge 93B:
Stringer/multi-beam or girder - 1971
Structure No. 200020010W11032
Length: 233'
Facility Carried: US 04 ML
Structure Type: WELDED GIRDER
Features Intersected: US 4 OVER VT 30

Culvert 95:
Culvert - 1959
Structure No. 200161009511032
Length: 27'
Facility Carried: VT 30 ML
Structure Type: COMB. PIPE ARCH/PIPE
Features Intersected: SUCKER BROOK
Maintenance/Ownership: State

Historic Projects <ul style="list-style-type: none"> Unknown Retreatment Resurface Bituminous Mix Skinny Mix Bituminous Seal 	Functional Class <ul style="list-style-type: none"> 1 - Interstate System 2 - Other Freeways and Expressways 3 - Principal Arterial 4 - Minor Arterial 5 - Major Collector 6 - Minor Collector 	Curves <ul style="list-style-type: none"> Left Right 	Grades <ul style="list-style-type: none"> down up 	Traffic Counters <ul style="list-style-type: none"> Continuous (CTC) Weigh-In-Motion (WIM) Short-Term, Scheduled Short-Term, Unscheduled 	Crash Locations <ul style="list-style-type: none"> Fatal Injury Property Damage Only Unknown Crash Type 	Mileage by Functional Class By Sheet 015-2 4 - Minor Arterial 2.106 0161 5 - Major Collector 4.460 Page Total Mileage: 6.566 mi	Mileage by Town By Sheet CASTLETON - V030-1103 6.566 of 6.566 Page Total Mileage: 6.566 mi	DISTRICT 3	TOWN CASTLETON	Date: 12/02/19	ROUTE VT-30 ETE mileage: 74.243 to 80.809
1 of 1 TWN mileage: 0.0 to 6.566											