








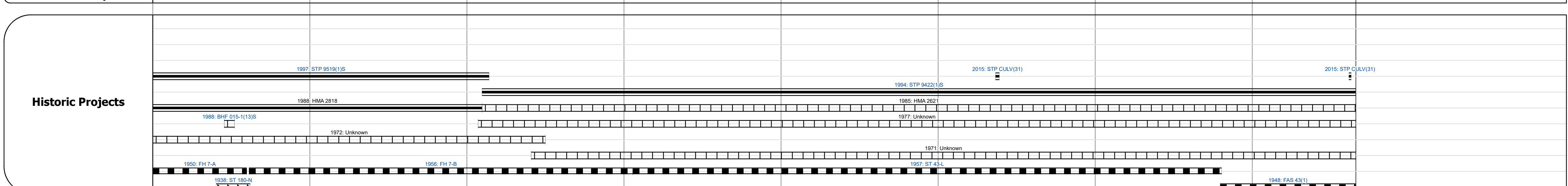

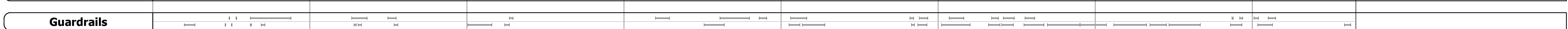

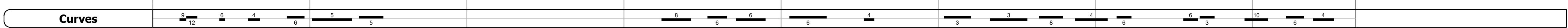
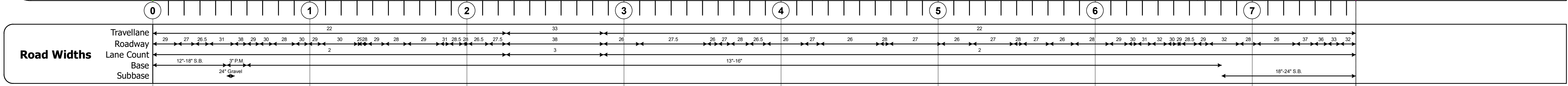
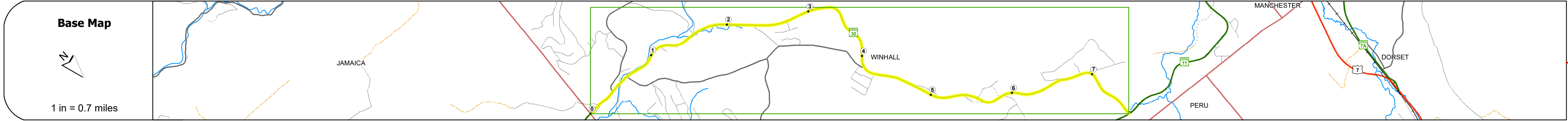
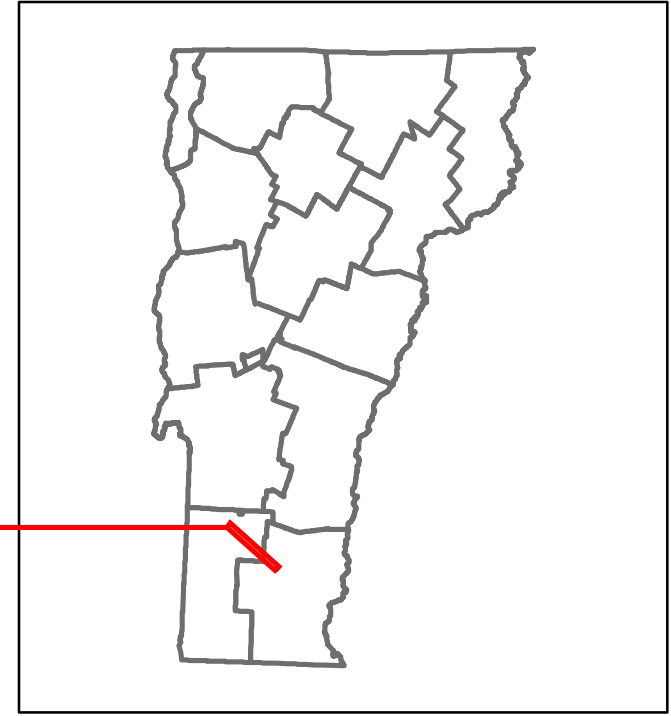


| | | |
|----------|---------|-------|
| DISTRICT | TOWN | ROUTE |
| 1 | WINHALL | VT-30 |



STRUCTURE DESCRIPTIONS

Bridge 43:
Stringer/multi-beam or girder - 1938
Structure No. 200015004302162
Length: 170'
Width: 39.5'
Facility Carried: VT 30 ML
Structure Type: 3 SPN CONT ROLLED BM
Features Intersected: WINHALL RIVER
Surface: Bituminous
Maintenance/Ownership: State

Culvert 45:
Culvert - 1956
Structure No. 300015004502161
Length: 12'
Under Clearance: 7.0'
Facility Carried: VT30
Structure Type: CGMPPA
Features Intersected: BROOK
Maintenance: State

Culvert 46:
Culvert - 1956
Structure No. 300015004602161
Length: 12'
Under Clearance: 5.67'
Facility Carried: VT30
Structure Type: CGMPPA W CONC INVERT
Features Intersected: BROOK
Maintenance: State

Culvert 47:
Culvert - 2015
Structure No. 300015004702161
Length: 12'
Under Clearance: 5.0'
Facility Carried: VT30
Structure Type: SEGMENTAL RC BOX
Features Intersected: BROOK
Maintenance: State

Culvert 52:
Culvert - 2015
Structure No. 300015005202161
Length: 12'
Under Clearance: 5.0'
Facility Carried: VT30
Structure Type: SEGMENTAL RC BOX
Features Intersected: BROOK
Maintenance: State

| | | | | | | | | | | | |
|--|--|--|---|---|---|---|--|----------------------|------------------------|-----------------------|--|
| Historic Projects <ul style="list-style-type: none"> Unknown Retreatment Resurface Bituminous Mix Skinny Mix Bituminous Seal | Functional Class <ul style="list-style-type: none"> 1 - Interstate System 2 - Other Freeways and Expressways 3 - Principal Arterial 4 - Minor Arterial 5 - Major Collector 6 - Minor Collector | Curves <ul style="list-style-type: none"> Left (degrees) Right (degrees) | Grades <ul style="list-style-type: none"> Special grade up Special grade down | Traffic Counters <ul style="list-style-type: none"> Continuous (CTC) Weight-In-Motion (WIM) Short-Term, Scheduled Short-Term, Unscheduled | Crash Locations <ul style="list-style-type: none"> Fatal Injury Property Damage Only Unknown Crash Type | Mileage by Functional Class By Sheet 015-1 4 - Minor Arterial 7.659 | Mileage by Town By Sheet WINHALL - V030-0216 Ghost Section - (VT-11, MM 3.153 to 0.000) 7.659 of 7.659 | DISTRICT 1 | TOWN WINHALL | Date: 12/02/19 | ROUTE VT-30 ETE mileage: 31.815 to 39.474 |
|--|--|--|---|---|---|---|--|----------------------|------------------------|-----------------------|--|