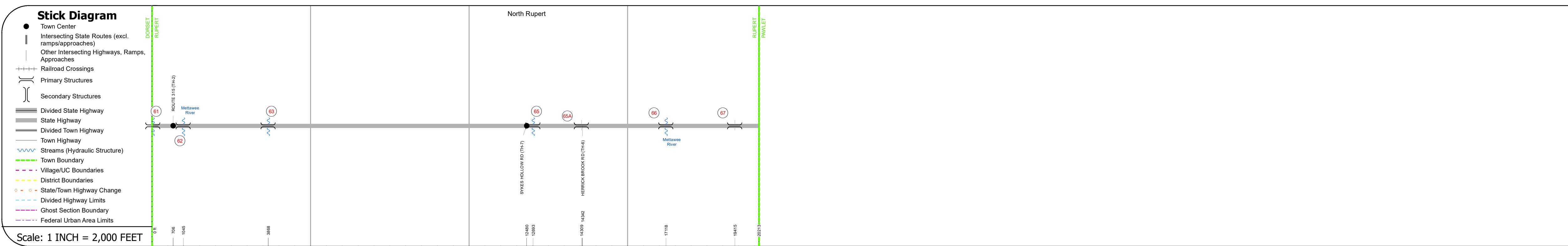
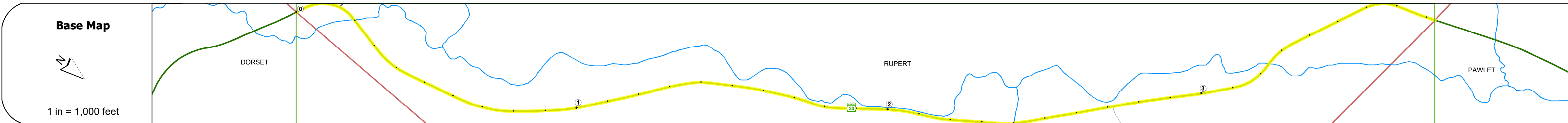
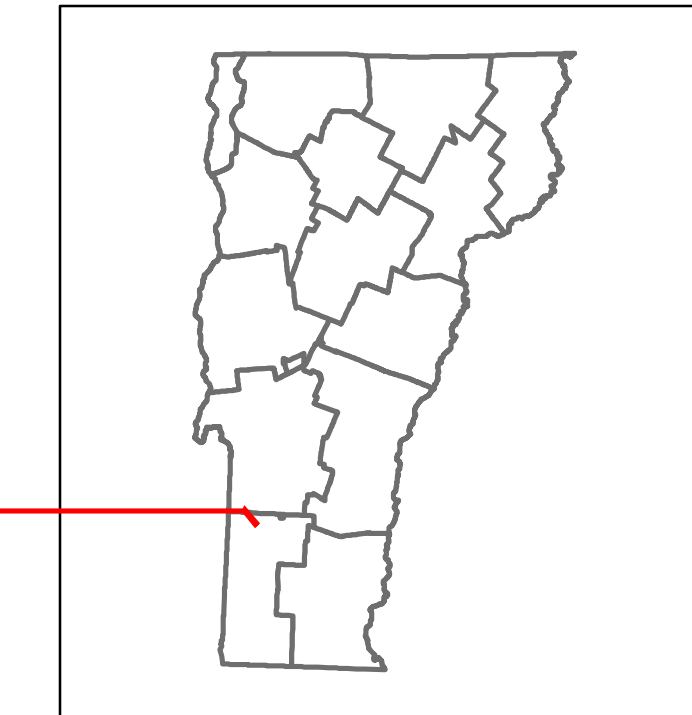


DISTRICT	TOWN	ROUTE
1	RUPERT	VT-30




Road Widths	Travellane	Roadway	Lane Count	Base	Subbase
	26.5	28	2	12'	18"

Curves	9	4	7	5	7	5	9
--------	---	---	---	---	---	---	---

Grades							
--------	--	--	--	--	--	--	--

Guardrails							
------------	--	--	--	--	--	--	--

Rumblestrips							
--------------	--	--	--	--	--	--	--



Maintenance Garage	District 1 - HWY Maintenance East Dorset Garage
--------------------	---

Speed Zone	
------------	--

Functional Class	4
------------------	---

National Highway System	
-------------------------	--

Limited Access Highway	
------------------------	--

Customer Service Level	Regional Corridor
------------------------	-------------------

Traffic Counters	
------------------	--

ADT Counts	2018: 3300, 2700 2017: 3300, 2700 2016: 3200, 2600 2015: 3200, 2600 2014: 3200, 2600
------------	--

Crash Locations	2018: 1 Fatal, 1 Injury, 1 Property Damage Only 2017: 1 Injury, 1 Property Damage Only 2016: 1 Injury, 1 Property Damage Only 2015: 1 Injury, 1 Property Damage Only 2014: 1 Injury, 1 Property Damage Only
-----------------	---

STRUCTURE DESCRIPTIONS

- Culvert 61:**
Culvert - 1949
Structure No. 300015006102101
Length: 6'
Under Clearance: 6.0'
Facility Carried: VT30
Structure Type: ACCGMPP
Features Intersected: BROOK
Maintenance: State
- Bridge 62:**
Tee Beam - 1929
Structure No. 200015006202102
Length: 33'
Width: 30.6'
Facility Carried: VT 30 ML
Structure Type: CONCRETE T-BEAM
Features Intersected: METTAWEE RIVER
Surface: Bituminous
Maintenance/Ownership: State
- Culvert 63:**
Culvert - 1948
Structure No. 300015006302101
Length: 13'
Under Clearance: 6.0'
Facility Carried: VT30
Structure Type: RC BOX
Features Intersected: HAGAR BROOK
Maintenance: State
- Bridge 65:**
Slab - 1949
Structure No. 300015006502101
Length: 17'
Width: 32.3'
Under Clearance: 9.0'
Facility Carried: VT30
Structure Type: CONCRETE SLAB
Features Intersected: BROOK
Surface: Bituminous
Maintenance: State
- Culvert 65A:**
Culvert - 1949
Structure No. 300015065A02101
Length: 6'
Under Clearance: 6.0'
Facility Carried: VT30
Structure Type: ACCGMPP
Features Intersected: CATTLE PASS
Maintenance: State
- Bridge 66:**
Tee Beam - 1939
Structure No. 200015006602102
Length: 43'
Width: 30.4'
Facility Carried: VT 30 ML
Structure Type: CONCRETE T-BEAM
Features Intersected: METTAWEE RIVER
Surface: Bituminous
Maintenance/Ownership: State
- Culvert 67:**
Culvert - 1949
Structure No. 300015006702101
Length: 9'
Under Clearance: 6.0'
Facility Carried: VT30
Structure Type: TWIN RC BOX
Features Intersected: CATTLE PASS
Maintenance: State

Historic Projects <ul style="list-style-type: none"> Unknown Retreatment Resurface Bituminous Mix Skinny Mix Bituminous Seal Surface Treated Gravel Cold Plane and Plant Mix Reclaimed Base and Bituminous Concrete Concrete Gravel 	Functional Class <ul style="list-style-type: none"> 1 - Interstate System 2 - Other Freeways and Expressways 3 - Principal Arterial 4 - Minor Arterial 5 - Major Collector 6 - Minor Collector 	Curves <ul style="list-style-type: none"> Left Right 	Grades <ul style="list-style-type: none"> grade up grade down 	Traffic Counters <ul style="list-style-type: none"> Continuous (CTC) Weigh-In-Motion (WIM) Short-Term, Scheduled Short-Term, Unscheduled 	Crash Locations <ul style="list-style-type: none"> Fatal Injury Property Damage Only Unknown Crash Type 	Mileage by Functional Class By Sheet 015-2 4 - Minor Arterial 3.828 Page Total Mileage: 3.828 mi	Mileage by Town By Sheet RUPERT - V030-0210 3.828 of 3.828 Page Total Mileage: 3.828 mi	DISTRICT 1	TOWN RUPERT	Date: 12/02/19	ROUTE VT-30 ETE mileage: 47.471 to 51.299
--	--	--	---	--	---	---	--	----------------------	-----------------------	-----------------------	--