
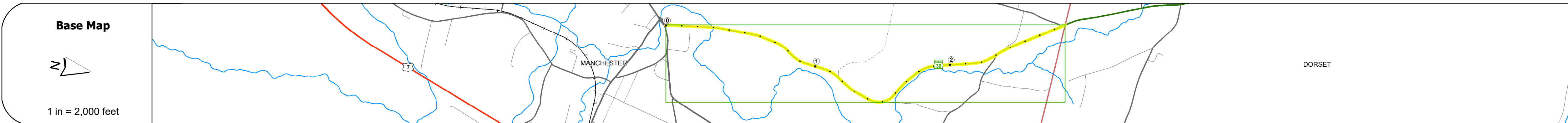
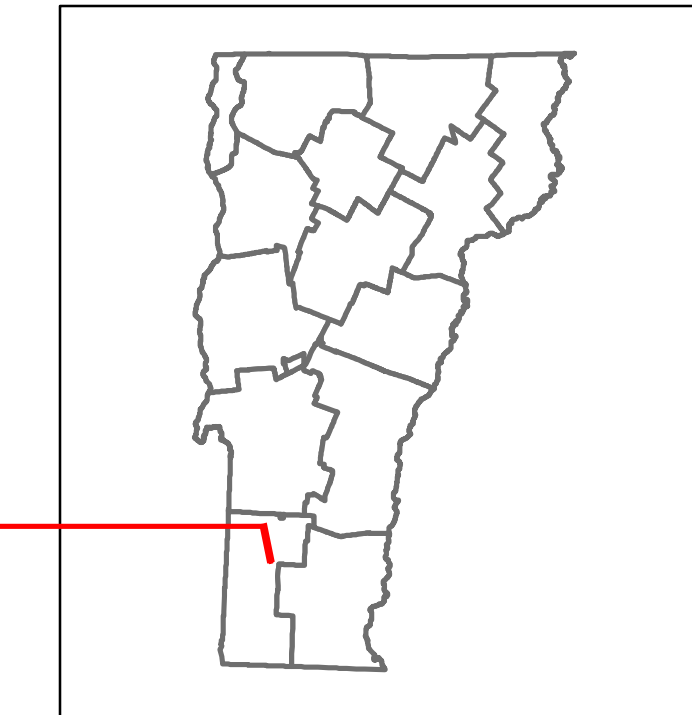


DISTRICT	TOWN	ROUTE
1	MANCHESTER	VT-30



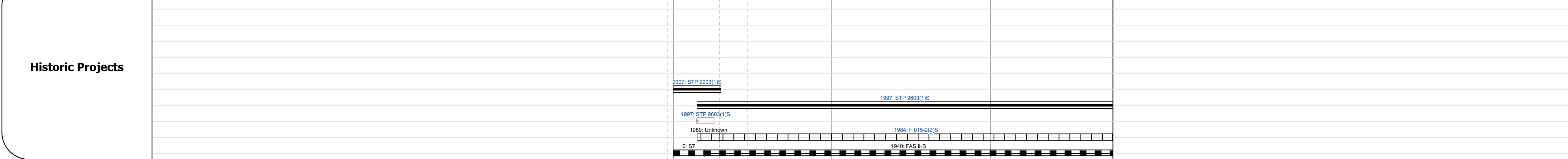
Road Widths	Travellane	Roadway	Lane Count	Base	Subbase

Curves	Station	Radius	Offset

Grades	Station	Grade (%)

Guardrails	Station	Type

Rumblestrips	Station	Type



Maintenance Garage	Station	Notes

Speed Zone	Station	Speed (mph)

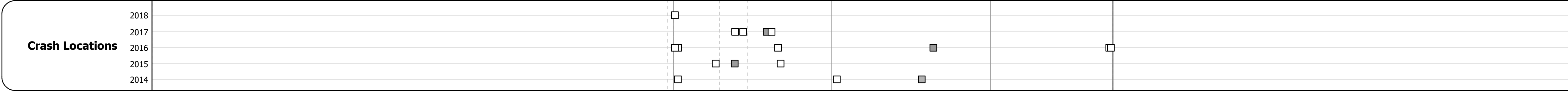
Functional Class	Station	Class

National Highway System	Station	Status

Limited Access Highway	Station	Status

Customer Service Level	Station	Level

AADT Counts	Year	Station 0-1	Station 1-2	Station 2-2.772
2018		9500	5700	6800
2017		9000	5400	6300
2016		8400	5000	5900
2015		7900	4700	5400
2014		7800	4700	5100



STRUCTURE DESCRIPTIONS

Bridge 53:
Tee Beam - 1932
Structure No. 200015005302062
Length: 35'
Width: 26.2'
Facility Carried: VT 30 ML
Structure Type: CONCRETE T-BEAM
Features Intersected: W. BR. BATTEN KILL R.
Surface: Bituminous
Maintenance/Ownership: Town

Culvert 54:
Culvert - 1940
Structure No. 300015005402061
Length: 12'
Under Clearance: 5.0'
Facility Carried: VT30
Structure Type: RC BOX
Features Intersected: BROOK
Maintenance: State

Culvert 56:
Culvert - 1940
Structure No. 300015005602061
Length: 8'
Under Clearance: 5.0'
Facility Carried: VT30
Structure Type: RC BOX
Features Intersected: BROOK
Maintenance: State

Historic Projects <ul style="list-style-type: none"> Unknown Bituminous Concrete Retreatment Resurface Bituminous Mix Skinny Mix Bituminous Seal 	Functional Class <ul style="list-style-type: none"> 1 - Interstate System 2 - Other Freeways and Expressways 3 - Principal Arterial 4 - Minor Arterial 5 - Major Collector 6 - Minor Collector 	Curves <ul style="list-style-type: none"> Left (degrees) Right (degrees) 	Grades <ul style="list-style-type: none"> Special grade up grade down 	Traffic Counters <ul style="list-style-type: none"> Continuous (CTC) Weigh-In-Motion (WIM) Short-Term, Scheduled Short-Term, Unscheduled 	Crash Locations <ul style="list-style-type: none"> Fatal Injury Property Damage Only Unknown Crash Type 	Mileage by Functional Class By Sheet 015-2 4 - Minor Arterial 2.772	Mileage by Town By Sheet MANCHESTER - V030-0206 Ghost Section - (VT-11, MM 3.250 to 0.000) 2.772 of 2.772	DISTRICT 1	TOWN MANCHESTER	Date: 12/02/19	ROUTE VT-30 ETE mileage: 39.474 to 42.246
Speed Zones 25 30 35 40 45 50 55 60 65						Page Total Mileage: 2.772 mi		Page Total Mileage: 2.772 mi		1 of 1 TWN mileage: 0.0 to 2.772	