Route Log and Progress Chart

DRAFT

Please Note: Errors and Omissions May Exist.
Contact the VTrans Mapping Section with questions or concerns.

DISTRICT	TOWN	ROUTE
7	CORINTH	VT-25

Base Map

1 in = 1,000 feet

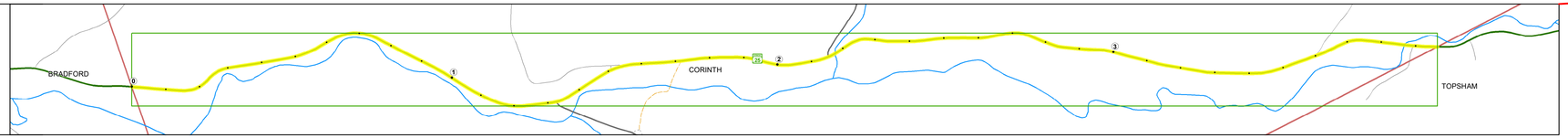

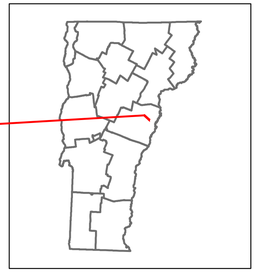

VERMONT 25

Stick Diagram

- Town Center
- Intersecting State Routes (excl. ramps/approaches)
- Other Intersecting Highways, Ramps, Approaches
- Railroad Crossings
- Primary Structures
- Secondary Structures
- Divided State Highway
- State Highway
- Divided Town Highway
- Town Highway
- Streams (Hydraulic Structure)
- Town Boundary
- Village/UC Boundaries
- District Boundaries
- State/Town Highway Change
- Divided Highway Limits
- Ghost Section Boundary
- Federal Urban Area Limits

Scale: 1 INCH = 2,000 FEET

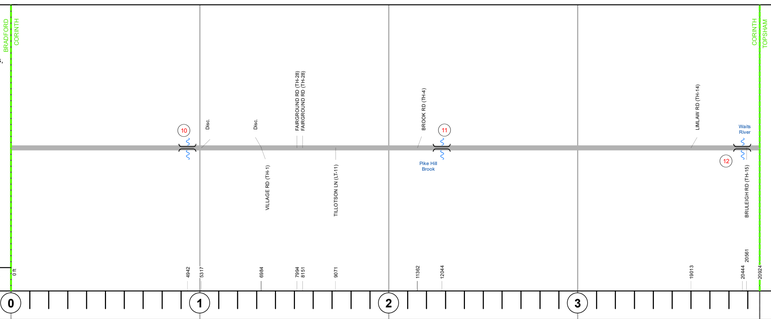

Road Widths

Curves

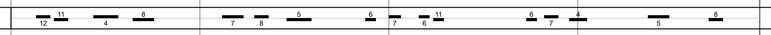

Grades



Guardrails

Rumblestrips

Historic Projects

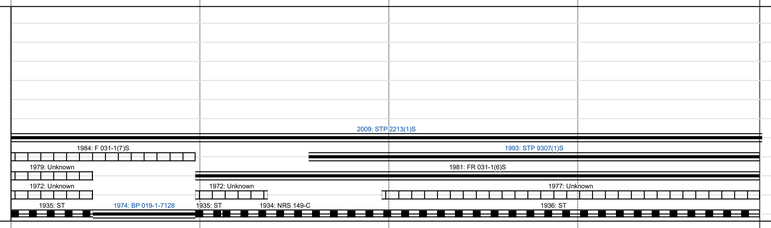

Maintenance Garage

District 7 - HWY Maintenance Bradford Garage

Speed Zone

Functional Class

4

National Highway System

Limited Access Highway

Customer Service Level

Local Connector

Traffic Counters

AADT Counts



Crash Locations

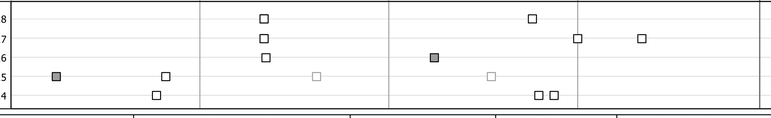

STRUCTURE DESCRIPTIONS

Culvert 10:
Culvert - 1947
Structure No. 300031001009051
Length: 17'
Under Clearance: 7.0'
Facility Carried: VT25
Structure Type: CGMPA
Features Intersected: BROOK
Maintenance: State

Bridge 11:
Slab - 1930
Structure No. 300031001109051
Length: 19'
Width: 33.7'
Under Clearance: 9.0'
Facility Carried: VT25
Structure Type: CONCRETE SLAB
Features Intersected: PIKE HILL BROOK
Surface: Bituminous
Maintenance: State

Bridge 12:
Tee Beam - 1928
Structure No. 200031001209052
Length: 44'
Width: 25.9'
Facility Carried: VT 25 ML
Structure Type: T-BEAM WIDE W RLD BM
Features Intersected: WAITS RIVER
Surface: Bituminous
Maintenance/Ownership: State

Historic Projects: Unknown; Retreatment; Resurface; Bituminous Mix; Skinny Mix; Bituminous Seal; Bituminous Concrete; Bituminous Macadam; Cold Plane and Bituminous Concrete; Concrete; Gravel; Surface Treated Gravel; Plant Mix; Reclaimed Base and Bituminous Concrete

Indicated plans available - http://vtransmap01.aot.state.vt.us/rp/dpr/Diwebstore/

Functional Class: 1 - Interstate System; 2 - Other Freeways and Expressways; 3 - Principal Arterial; 4 - Minor Arterial; 5 - Major Collector; 6 - Minor Collector

Speed Zones: SPEED LIMIT 25; 30; 35; 40; 45; 50; 55; 60; 65

Curves: (degrees) Left, Right

Grades: (percent) grade up, grade down

Road Widths (ft)

Traffic Counters: Continuous (CTC); Weigh-In-Motion (WIM); Short-Term, Scheduled; Short-Term, Unscheduled (counter ID)

AADT (count)

Crash Locations: Fatal; Injury; Property Damage Only; Unknown Crash Type

High Crash Locations (HCL's)
Sections (& Intersections)
HCL No.
1 - 100 (1 - 10); 101 - 200 (11 - 20); 201 - 300 (21 - 30); 301 - 400 (31 - 40); 401 - 800 (41 - 113)

Mileage by Functional Class By Sheet

031	4 - Minor Arterial	3.963

Page Total Mileage: 3.963 mi

Mileage by Town By Sheet

CORINTH - V025-0905	3.963 of 3.963

Page Total Mileage: 3.963 mi

DISTRICT	TOWN	Date: 12/02/19	ROUTE
7	CORINTH	1 of 1 TWN mileage: 0.0 to 3.963	VT-25 ETE mileage: 7.032 to 10.995