


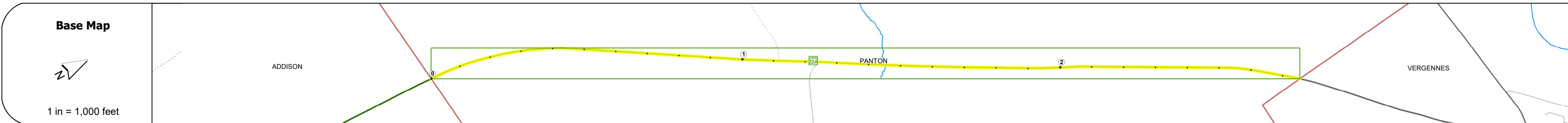
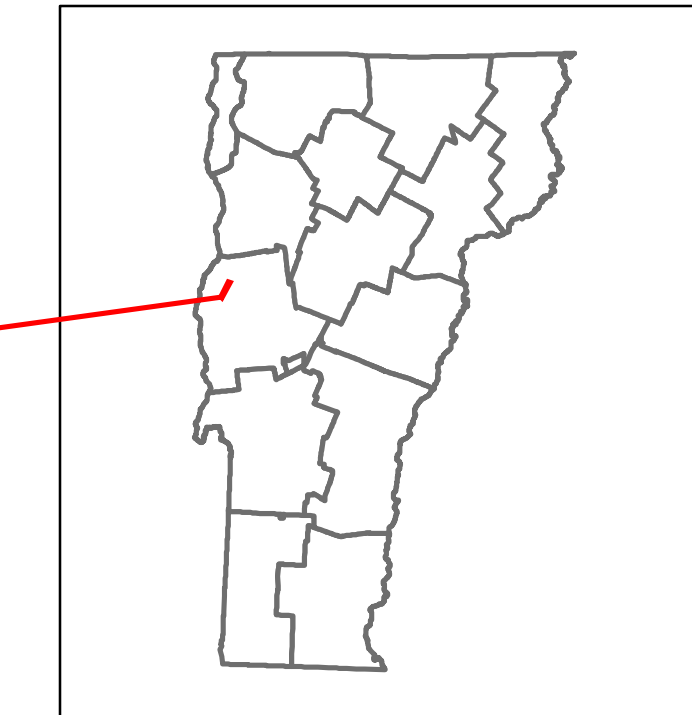


Route Log and Progress Chart

DRAFT

Please Note: Errors and Omissions May Exist.
Contact the VTrans Mapping Section with questions or concerns.

DISTRICT	TOWN	ROUTE
5	PANTON	VT-22A



Curves	
---------------	--

Grades	
---------------	--

Guardrails	
-------------------	--

Rumblestrips	
---------------------	--



Maintenance Garage	District 5 - HWY Maintenance New Haven Garage
---------------------------	---

Speed Zone	
-------------------	--



Functional Class	4
-------------------------	---

National Highway System	
--------------------------------	--

Limited Access Highway	
-------------------------------	--

Customer Service Level	Regional Corridor
-------------------------------	-------------------

Traffic Counters	
-------------------------	--



STRUCTURE DESCRIPTIONS

--

Historic Projects Unknown, Retreatment, Resurface, Bituminous Mix, Skiny Mix, Bituminous Seal, Bituminous Concrete, Gravel Treated Gravel, Cold Plane and Expressways, Reclaimed Base and Bituminous Concrete, Plant Mix	Functional Class 1- Interstate System, 2- Other Freeways and Expressways, 3- Principal Arterial, 4- Minor Arterial, 5- Major Collector, 6- Minor Collector	Curves Left (degrees), Right (degrees), Grades (percent) grade up, (percent) grade down	Traffic Counters Continuous (CTC), Weigh-In-Motion (WIM), Short-Term, Scheduled, Short-Term, Unscheduled	Crash Locations Fatal, Injury, Property Damage Only, Unknown Crash Type, High Crash Locations (HCL's) Sections (& Intersections)	Mileage by Functional Class By Sheet 017-1 4 - Minor Arterial 2.755	Mileage by Town By Sheet PANTON - V022A0115 2.755 of 2.755	DISTRICT 5	TOWN PANTON	Date: 12/02/19	ROUTE VT-22A ETE mileage: 39.142 to 41.897
					Page Total Mileage: 2.755 mi	Page Total Mileage: 2.755 mi				