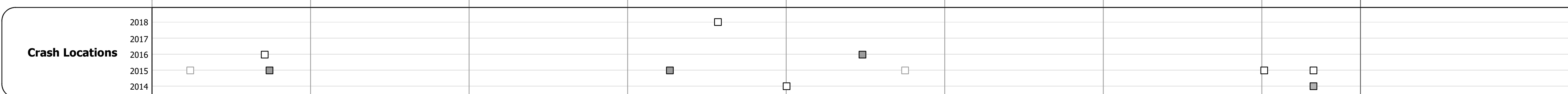
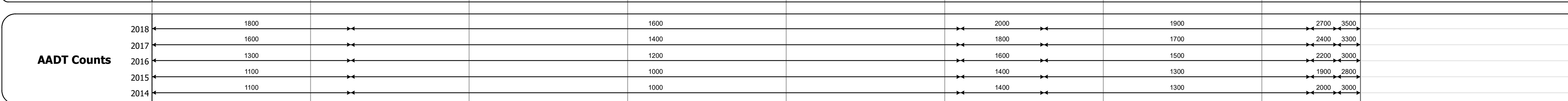
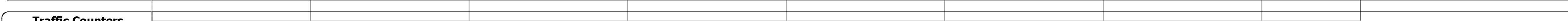



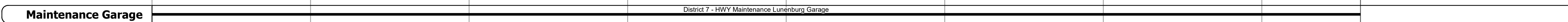
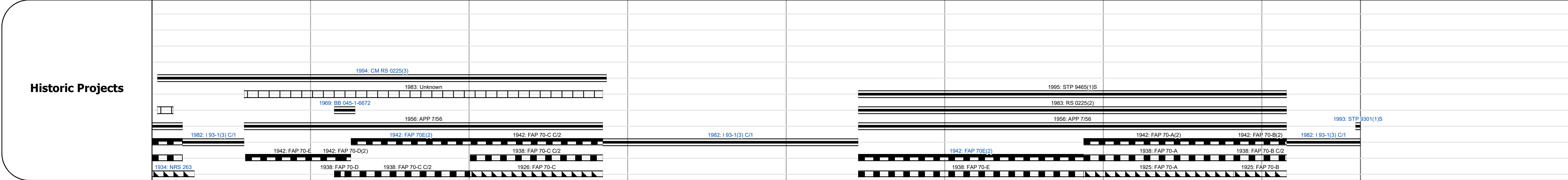
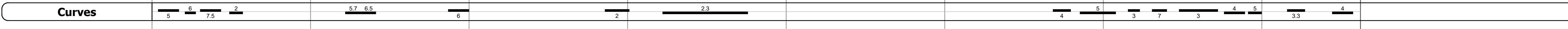
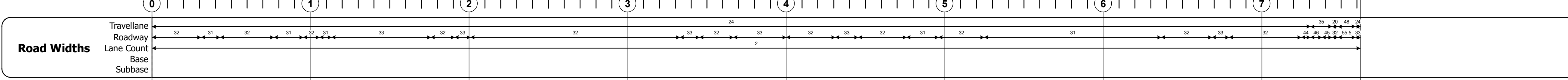
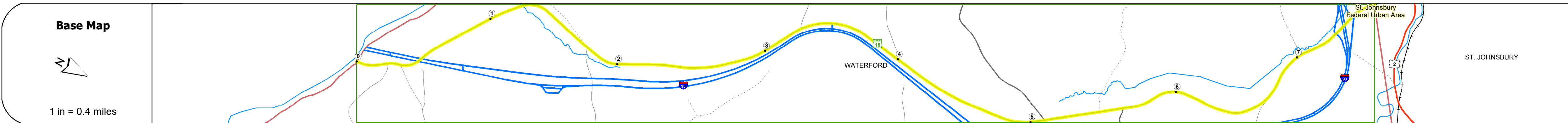
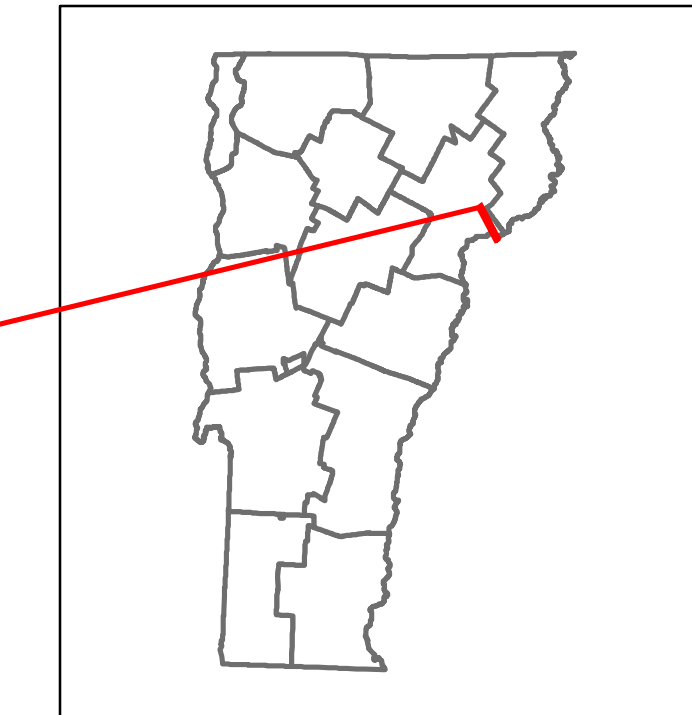


DISTRICT	TOWN	ROUTE
7	WATERFORD	VT-18



STRUCTURE DESCRIPTIONS

Culvert 2:
Culvert - 2018
Structure No. 300225000203161
Length: 21'
Under Clearance: 5.0'
Facility Carried: VT18
Structure Type: SEGMENTAL RC BOX
Features Intersected: BROOK
Maintenance: State

Bridge 2A:
Frame - 1982
Structure No. 200093001N03162
Length: 205'
Facility Carried: 1 93 ML
Structure Type: STEEL RIGID FRAME
Features Intersected: 1 93 OVER VT 18

Bridge 2B:
Frame - 1982
Structure No. 200093001S03162
Length: 205'
Facility Carried: 1 93 ML
Structure Type: STEEL RIGID FRAME
Features Intersected: 1 93 OVER VT 18

Culvert 5:
Culvert - 1969
Structure No. 300225000503161
Length: 9'
Under Clearance: 10.0'
Facility Carried: VT18
Structure Type: CGMPP
Features Intersected: MAD BROOK
Maintenance: State

Bridge 6:
Slab - 1938
Structure No. 300225000603161
Length: 22'
Width: 32.2'
Under Clearance: 6.0'
Facility Carried: VT18
Structure Type: CONCRETE SLAB
Features Intersected: MAD BROOK
Surface: Bituminous
Maintenance: State

Culvert 7:
Culvert - 2018
Structure No. 300225000703161
Length: 19'
Under Clearance: 5.0'
Facility Carried: VT18
Structure Type: SEGMENTAL RC BOX
Features Intersected: MAD BROOK
Maintenance: State

Bridge 9:
Stringer/multi-beam or girder - 1982
Structure No. 200225000903162
Length: 214'
Width: 51.0'
Under Clearance: 16.33'
Facility Carried: VT 18 ML
Structure Type: 2 SP CONT WLD PL GIR
Features Intersected: 1 93 UNDER VT 18
Surface: Bituminous
Maintenance/Ownership: State

Historic Projects <ul style="list-style-type: none"> Unknown Retreatment Resurface Bituminous Mix Skinny Mix Bituminous Seal 	Functional Class <ul style="list-style-type: none"> 1 - Interstate System 2 - Other Freeways and Expressways 3 - Principal Arterial 4 - Minor Arterial 5 - Major Collector 6 - Minor Collector 	Curves <ul style="list-style-type: none"> Left (degrees) Right (degrees) 	Grades <ul style="list-style-type: none"> Special grade up Special grade down 	Traffic Counters <ul style="list-style-type: none"> Continuous (CTC) Weight-In-Motion (WIM) Short-Term, Scheduled Short-Term, Unscheduled 	Crash Locations <ul style="list-style-type: none"> Fatal Injury Property Damage Only Unknown Crash Type 	Mileage by Functional Class By Sheet 028-4 3 - Other Principal Arterial 0225 5 - Major Collector 0.319 7.303	Mileage by Town By Sheet WATERFORD - V018-0316 7.622 of 7.622	DISTRICT 7	TOWN WATERFORD	Date: 12/02/19	ROUTE VT-18 ETE mileage: 0.0 to 7.622
Speed Zones 25 30 35 40 45 50 55 60 65						High Crash Locations (HCL's) Sections (& Intersections) HCL No. 1 - 100 (1 - 10) 201 - 300 (21 - 30) 101 - 200 (11 - 20) 401 - 800 (41 - 113)	Page Total Mileage: 7.622 mi	Page Total Mileage: 7.622 mi			