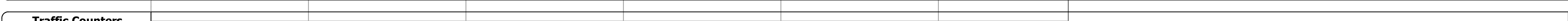




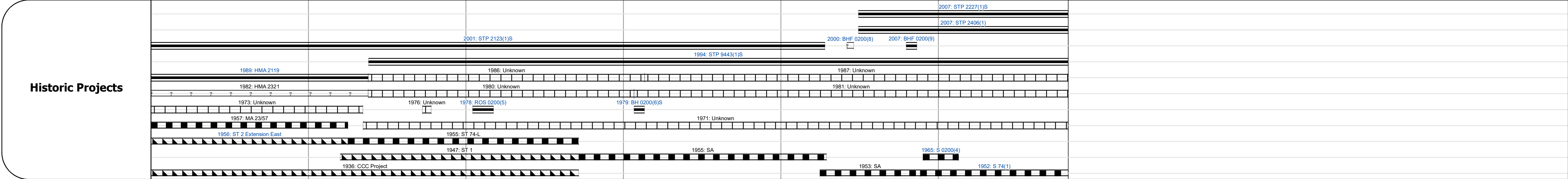
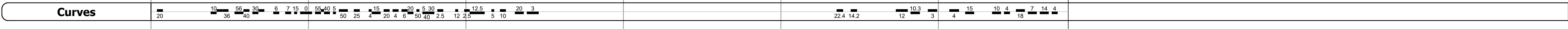
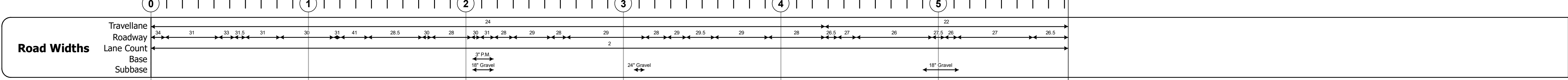
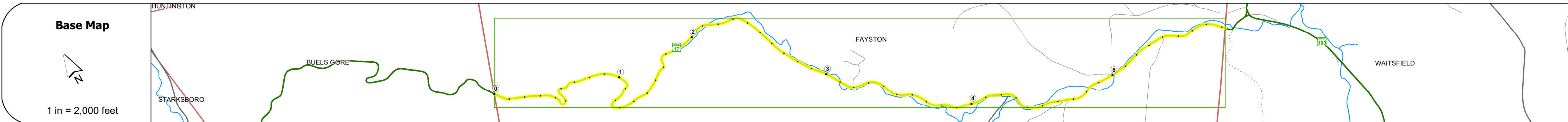
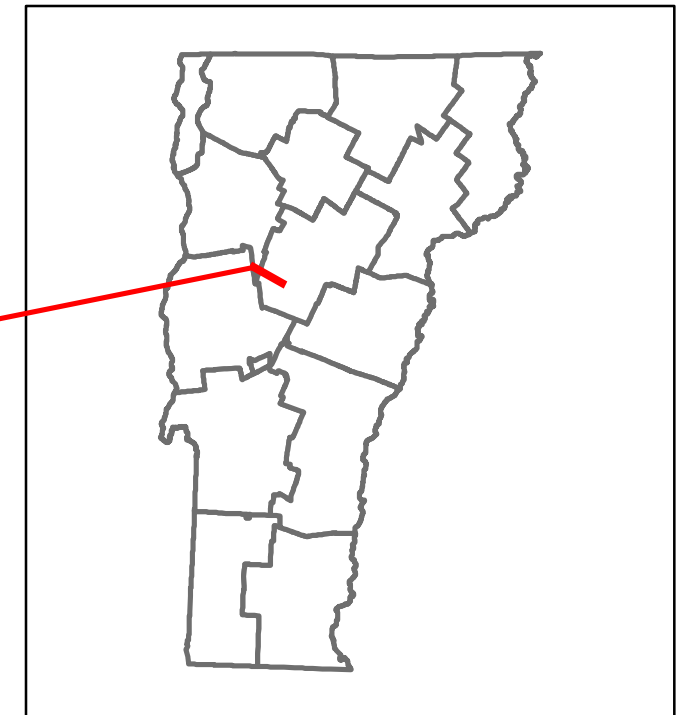
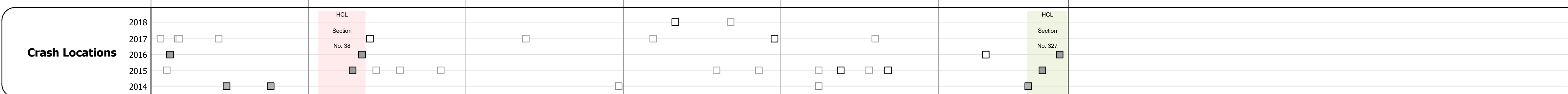


DISTRICT	TOWN	ROUTE
5	FAYSTON	VT-17



Year	Section 1	Section 2	Section 3	Section 4	Section 5
2018	790	790	1100	1100	2800
2017	790	780	1100	1100	2900
2016	780	780	1100	1100	3000
2015	780	780	1100	1100	3100
2014	830	780	1100	1100	3100



### STRUCTURE DESCRIPTIONS

**Bridge 32:**  
Stringer/multi-beam or girder - 1948  
Structure No. 20020003212082  
Length: 42'  
Width: 33.7'  
Facility Carried: VT 17 ML  
Structure Type: ROLLED BEAM  
Features Intersected: MILL BROOK  
Surface: Bituminous  
Maintenance/Ownership: State

**Culvert 33:**  
Culvert - 1977  
Structure No. 20020003312082  
Length: 29'  
Facility Carried: VT 17 ML  
Structure Type: RIGID CONC. FRAME  
Features Intersected: MILL BROOK  
Maintenance/Ownership: State

**Bridge 34:**  
Stringer/multi-beam or girder - 1947  
Structure No. 20020003412082  
Length: 54'  
Width: 27.6'  
Facility Carried: VT 17 ML  
Structure Type: ROLLED BEAM  
Features Intersected: MILL BROOK  
Surface: Bituminous  
Maintenance/Ownership: State

**Bridge 35:**  
Stringer/multi-beam or girder - 1939  
Structure No. 20020003512082  
Length: 78'  
Width: 28.6'  
Facility Carried: VT 17 ML  
Structure Type: WELDED PLATE GIRDER  
Features Intersected: MILL BROOK  
Surface: Bituminous  
Maintenance/Ownership: State

**Bridge 36:**  
Stringer/multi-beam or girder - 1939  
Structure No. 20020003612082  
Length: 81'  
Width: 28.5'  
Facility Carried: VT 17 ML  
Structure Type: ROLLED BEAM  
Features Intersected: MILL BROOK  
Surface: Bituminous  
Maintenance/Ownership: State

**Bridge 37:**  
Stringer/multi-beam or girder - 1965  
Structure No. 20020003712082  
Length: 60'  
Width: 30.0'  
Facility Carried: VT 17 ML  
Structure Type: ROLLED BEAM  
Features Intersected: MILL BROOK  
Surface: Bituminous  
Maintenance/Ownership: State

Historic Projects	Functional Class	Curves	Grades	Traffic Counters	Crash Locations	Mileage by Functional Class By Sheet	Mileage by Town By Sheet	DISTRICT	TOWN	Date: 12/02/19	ROUTE
<ul style="list-style-type: none"> <li>Unknown</li> <li>Retreatment</li> <li>Resurface</li> <li>Bituminous Mix</li> <li>Skinny Mix</li> <li>Bituminous Seal</li> </ul>	<ul style="list-style-type: none"> <li>1 - Interstate System</li> <li>2 - Other</li> <li>3 - Principal Arterial</li> <li>4 - Minor Arterial</li> <li>5 - Major Collector</li> <li>6 - Minor Collector</li> </ul>	<ul style="list-style-type: none"> <li>Left</li> <li>Right</li> </ul>	<ul style="list-style-type: none"> <li>grade up</li> <li>grade down</li> </ul>	<ul style="list-style-type: none"> <li>Continuous (CTC)</li> <li>Weight-In-Motion (WIM)</li> <li>Short-Term, Scheduled</li> <li>Short-Term, Unscheduled</li> </ul>	<ul style="list-style-type: none"> <li>Fatal</li> <li>Injury</li> <li>Property Damage Only</li> <li>Unknown Crash Type</li> </ul>	0200 5 - Major Collector 5.824	FAYSTON - V017-1208 5.824 of 5.824	5	FAYSTON	1 of 1 TWN mileage: 0.0 to 5.824	VT-17 ETE mileage: 29.943 to 35.767